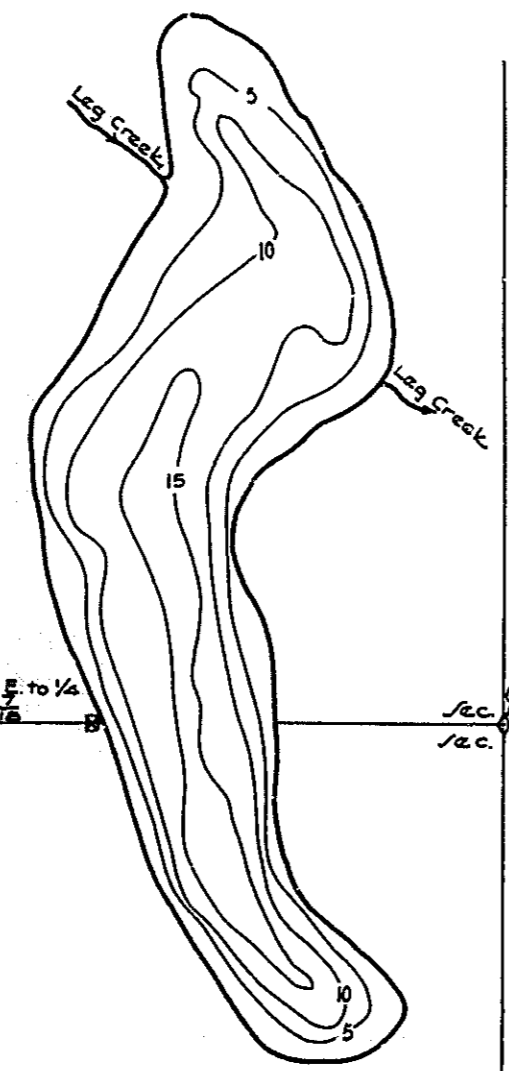


48-9-p

R-9  
U.S. Department of Agriculture  
Forest Service  
LAKE AND STREAM SURVEY  
LEG LAKE  
Hiawatha National Forest  
Michigan

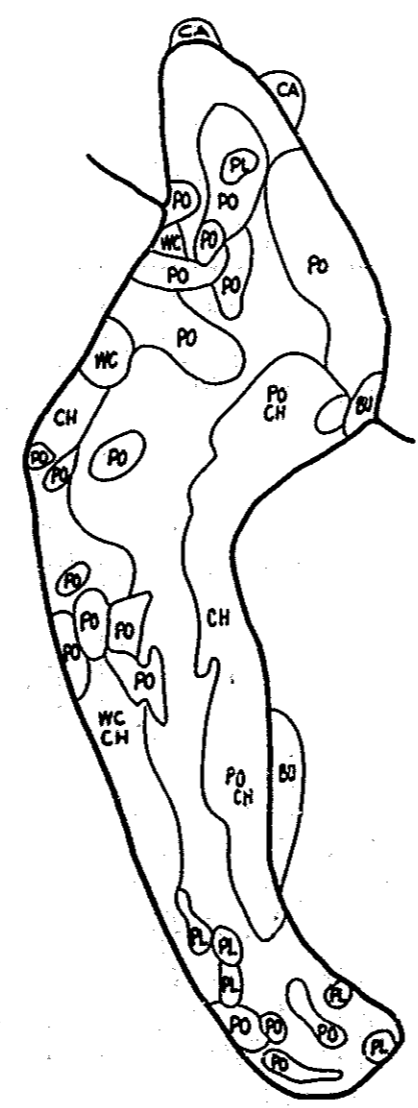
Location Sec. 7-18 T.49N. R.17W.  
Scale 16" = 1 Mile

Area 31.75 Acres  
Length of Shoreline 1.25 Miles

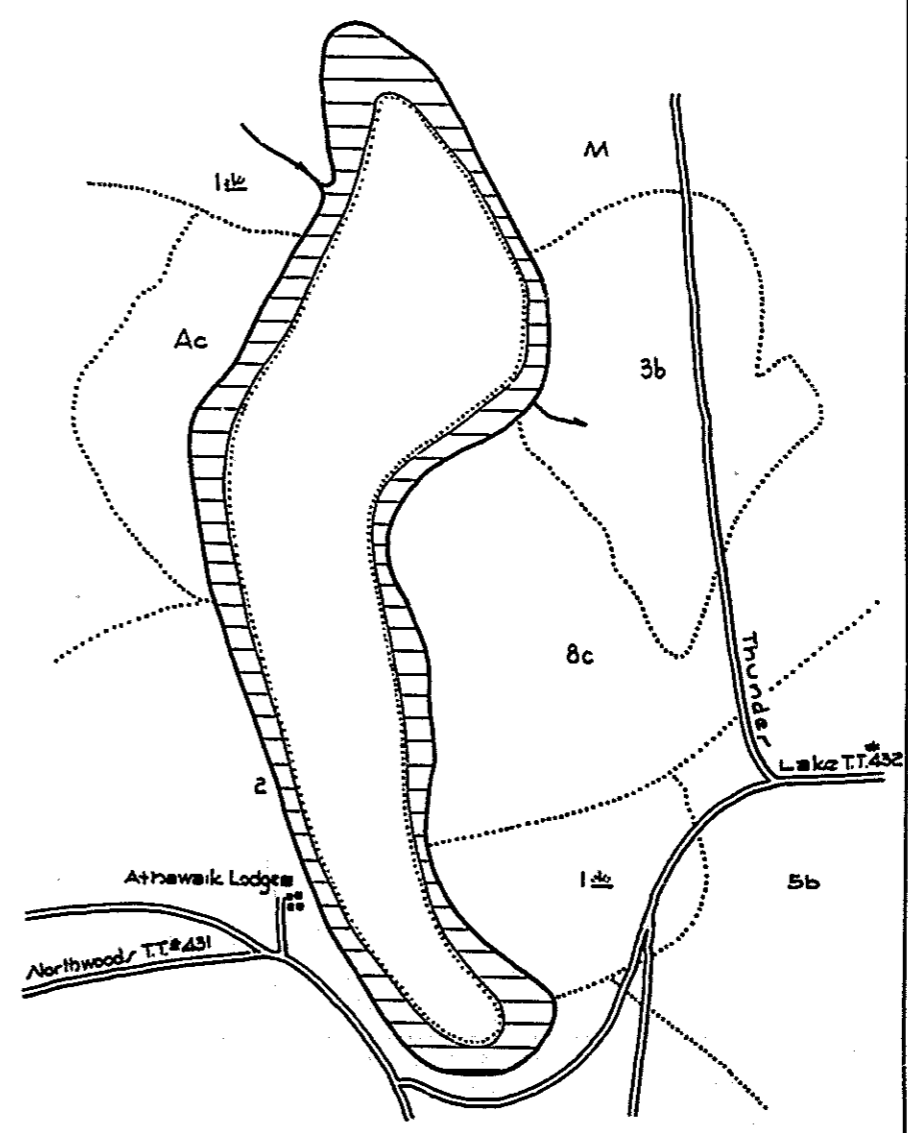


Contour Map  
Contour Interval: 5'

17 Chains E. to 1/4 Cor. Sec. 18  
1/4 Cor. Sec. 7  
Sec. 18



Aquatic Vegetation Map



Cover Type And  
Lake Bottom Soil Type Map