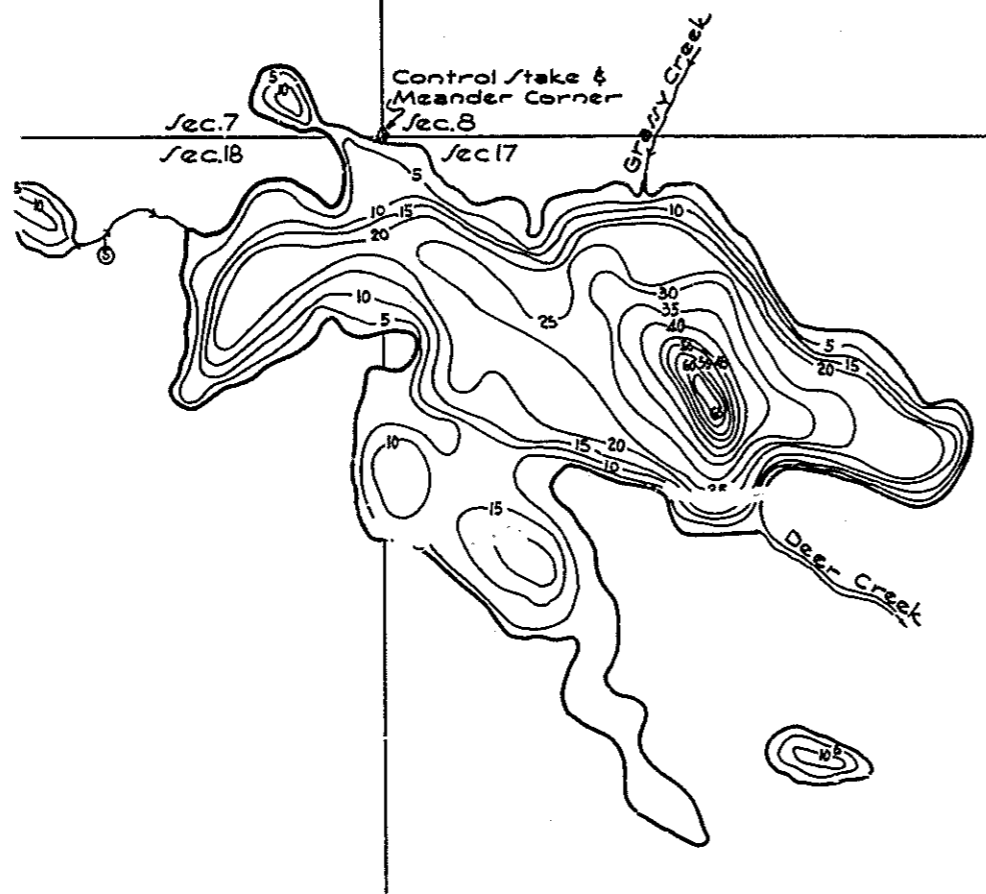


97-5-7

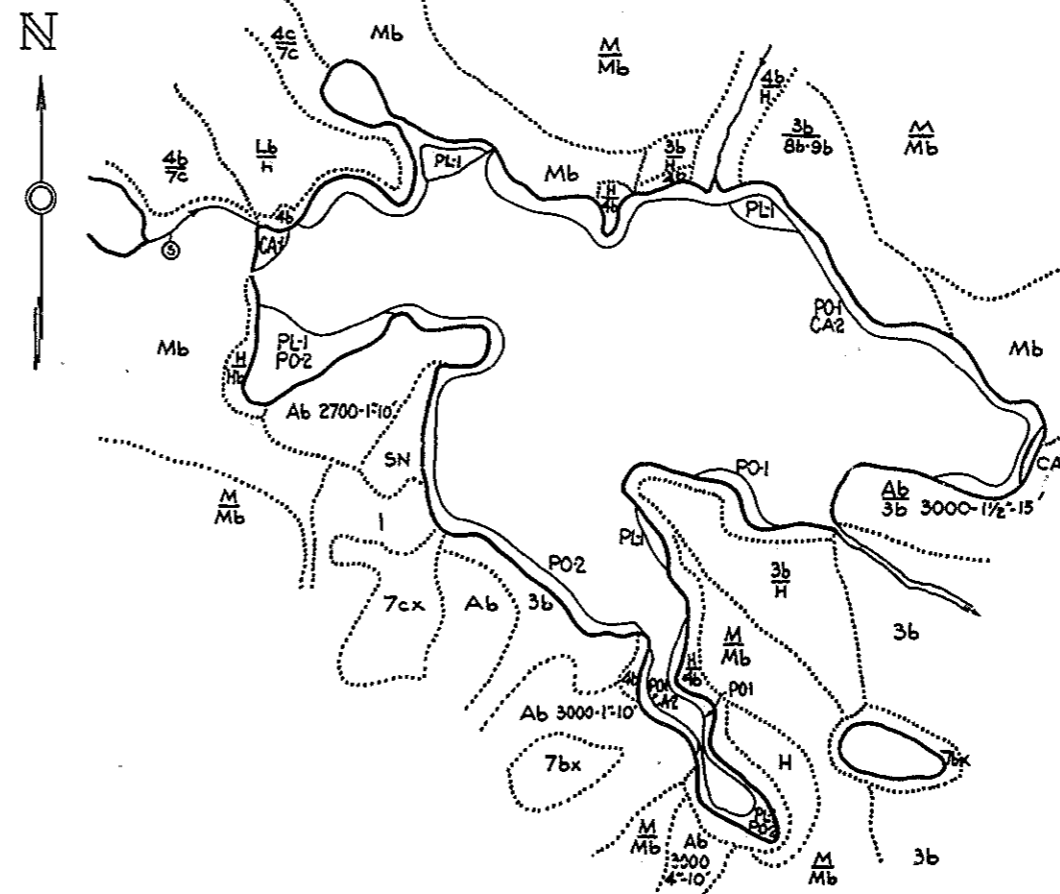
R-9  
U. S. Department of Agriculture  
Forest Service  
LAKE AND STREAM SURVEY  
MC KEEVER LAKE  
Hiawatha National Forest  
Michigan

Secs 7, 8, 17, 18  
Location T.44N. R.18W.  
Scale 8" = 1 Mile

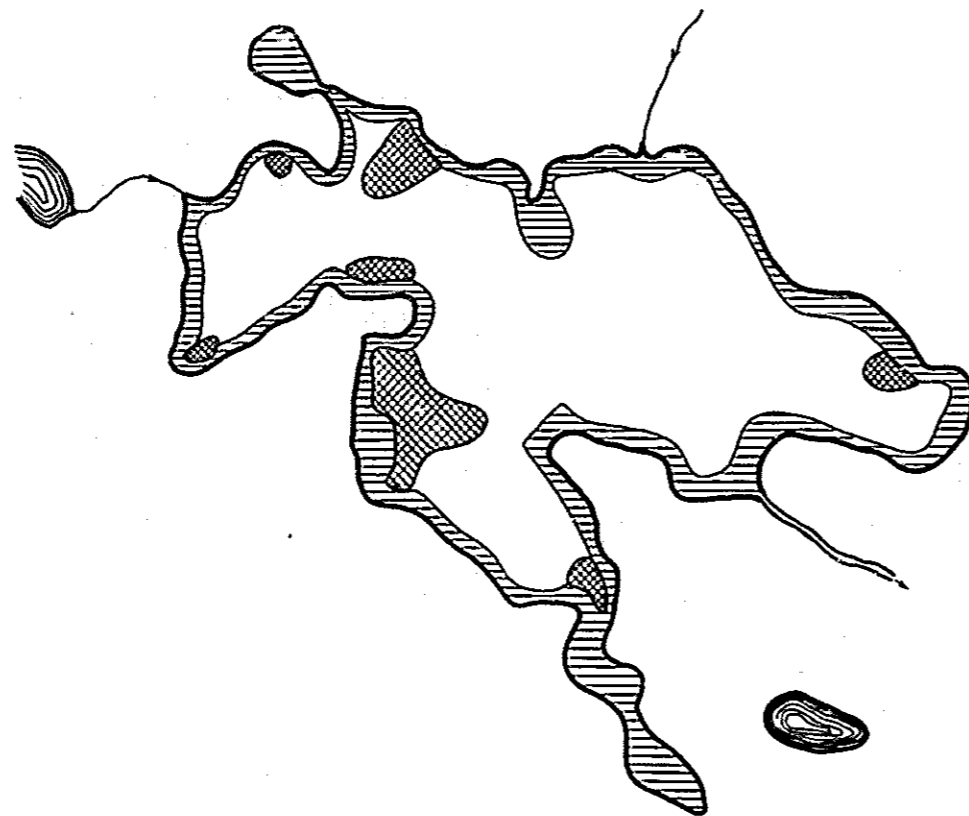
Area 140 Acres  
Length of Shoreline 3.6 Miles



Contour Map  
Contour Interval: 5'



Cover Type And  
Aquatic Vegetation Map



Lake Bottom Soil Type Map

J-5-46