
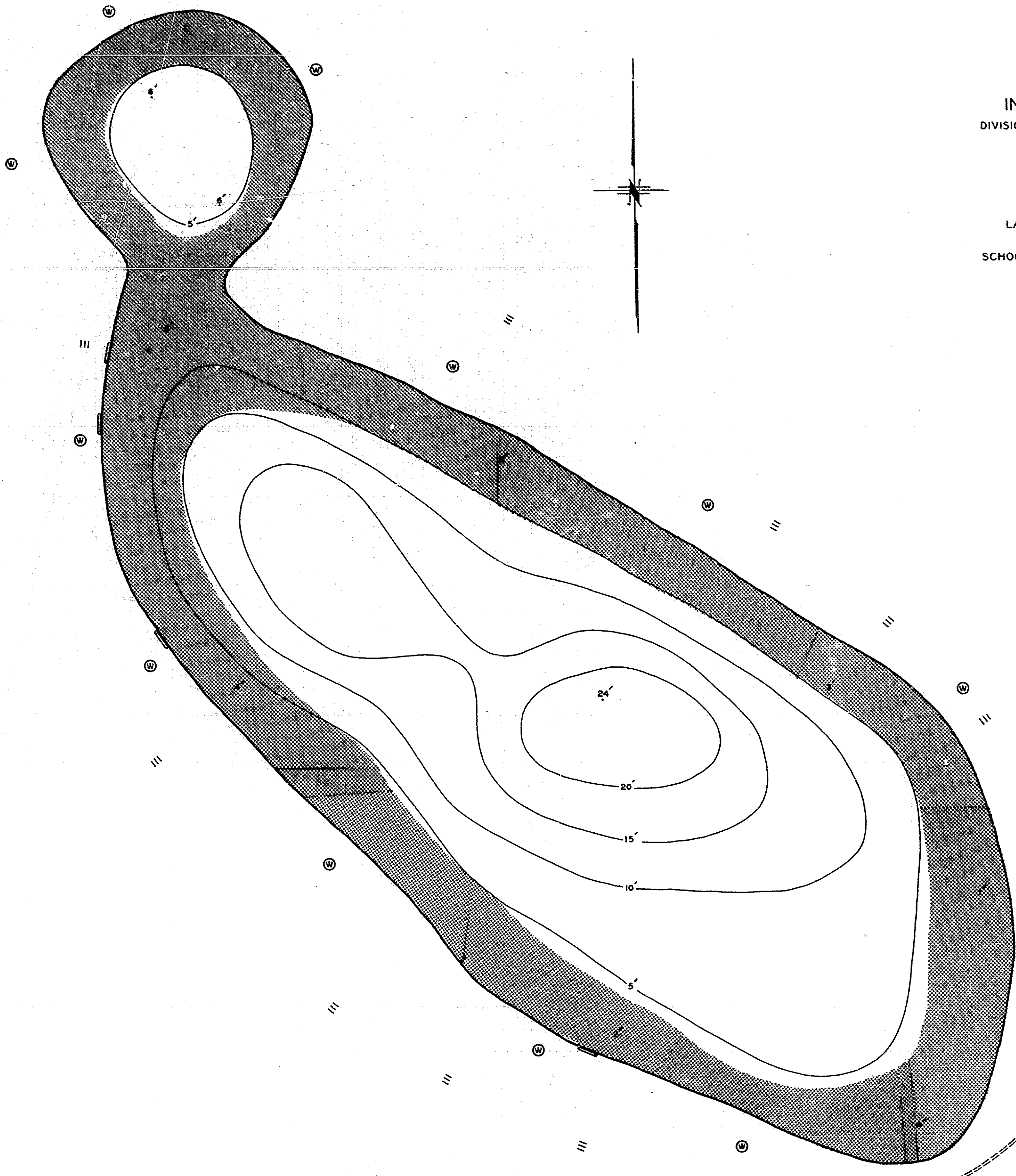


INSTITUTE FOR FISHERIES RESEARCH  
 DIVISION OF FISHERIES MICHIGAN CONSERVATION DEPT.  
 LAKE INVENTORY MAP  
**SUNKEN LAKE**  
 AREA 7 ACRES  
 MARGINAL SURVEY AND SOUNDINGS BY  
 LAKE & STREAM IMPROVEMENT SECTION 12/8/59  
 SCHOOLCRAFT COUNTY T.47 N., R.14 W., SEC. 22

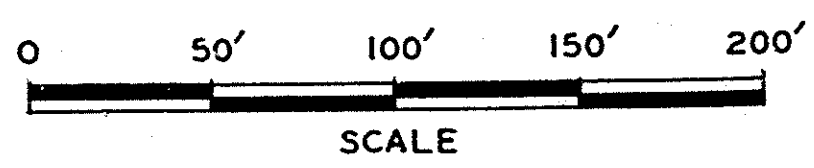


**LEGEND**

**BOTTOM**  
 [Stippled box] Sand  
 [White box] Organic  
 [Line with tick] Deadheads

**OUTLINE & CONTOURS**  
 [Solid line] Shoreline  
 [Dashed line] Contours

**SHORE FEATURES**  
 [Three vertical lines] Slope  
 [Dashed line] Unimproved road  
 [Circle with 'W'] Wooded



B.M. 100.0 - SPIRE AND WASHER IN  
 BASE OF 14" WHITE  
 PINE  
 WATER SURFACE ELEV. = 94.9  
 12/8/59