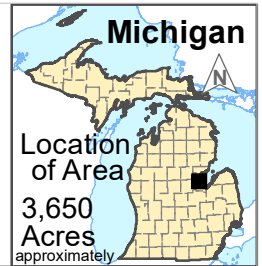




# NAYANQUING POINT STATE WILDLIFE AREA

- Managed Hunt Area Map, for Main Units -  
Bay County

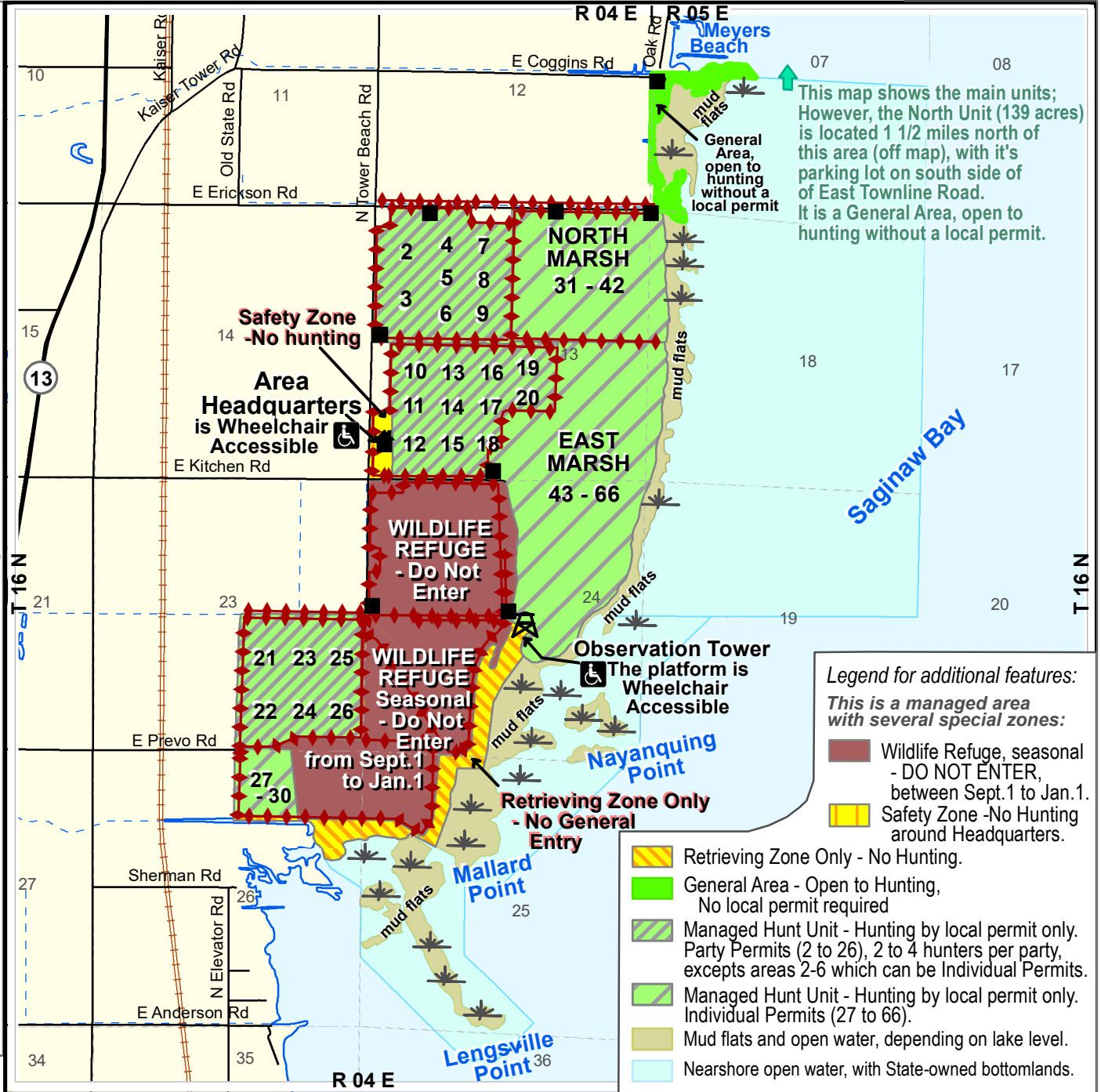
Area headquarters is the Nayanquing Point State Wildlife Area DNR Office  
1570 N. Tower Beach Road, Pinconning, MI 48650 ; phone (989) 697-5101



For more information on this or other areas, contact DNR offices, visit [www.michigan.gov/dnr](http://www.michigan.gov/dnr), or scan this QR-block with your smartphone or similar device.

### MI-HUNT

Have you tried MI-HUNT? The DNR's online interactive mapping tool help you plan your hunting, trapping, or outdoor recreation adventures! Try it at: [www.michigan.gov/mihunt](http://www.michigan.gov/mihunt)



This map shows the main units; However, the North Unit (139 acres) is located 1 1/2 miles north of this area (off map), with its parking lot on south side of East Townline Road. It is a General Area, open to hunting without a local permit.

Legend for additional features:  
This is a managed area with several special zones:

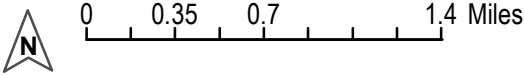
- Wildlife Refuge, seasonal - DO NOT ENTER, between Sept. 1 to Jan. 1.
- Safety Zone - No Hunting around Headquarters.

- Retrieving Zone Only - No Hunting.
- General Area - Open to Hunting, No local permit required
- Managed Hunt Unit - Hunting by local permit only. Party Permits (2 to 26), 2 to 4 hunters per party, excepts areas 2-6 which can be Individual Permits.
- Managed Hunt Unit - Hunting by local permit only. Individual Permits (27 to 66).
- Mud flats and open water, depending on lake level.
- Nearshore open water, with State-owned bottomlands.

**Legend:**

- State Land: This is a managed waterfowl area with several special zones (see details in lower-right of map)
- Parking:  Prepared Lots
- Boat Access:  Prepared Ramp
- Roads:  Highways or Paved  Dirt Roads, Two-Track, Trails
- Water:  Lakes or Ponds  Waterways, Rivers, or Streams  Seasonal Streams or Drainages
- Political:  Township/ Range/ Section Lines
- Other:  Dike / Ditch Areas  Railroads  Power Lines / Pipes

Area headquarters (at GPS coordinate Lat. 43°47'01.7"N, Long. 83°56'48.8"W).



**Important Reminders:** 150 yards (450 feet) Hunter Safety Zones are enforced around all buildings and structures at all times. Be Safe! Always be careful around water and ditch/dikes for deep water!



**Hunter Monies Help Make This Area Possible**





# NAYANQUING POINT STATE WILDLIFE AREA SPECIAL USE AND HUNTING RULES

[www.michigan.gov/dnr](http://www.michigan.gov/dnr)

Have you Tried Mi-Hunt?  
[www.michigan.gov/mihunt](http://www.michigan.gov/mihunt)

[State Land Use rules and regulations](#) apply, unless modified by the text below or by [DNR & State Game/Wildlife Area land rules and regulations](#) which apply to this area. [Rules and regulations](#), maps and more information on this and other areas are available at DNR Offices or on the internet at <http://www.michigan.gov/dnr>.

**NOTE:** Public land users and hunters/trappers are required to be aware of all rules and regulations relevant to their specific activities and locations. This document is some relevant details, but is not a complete list of all rules and regulations, is not legal notice, and may not be as immediately updated as current legislation and rules. Contact your local DNR office if you have questions, or to verify regulations

**If you have questions or comments about this area or its management, please contact Nayanquing Point State Wildlife Area DNR Office, at 1570 Tower Beach Road, Pinconning, MI 48650; phone (989) 697-5101.**

*The detailed area map (reverse side) shows the main units; however, the North Unit is not shown but off the map to north.*

## General Rules or Notes:

- During the waterfowl and deer hunting season you may not enter any part of the game area posted, "STATE WILDLIFE AREA - Hunting By Permit Only" without a valid hunting permit. Local permits are issued at the area office (see above).
- In permit areas numbered 2-26 (area 1 does not currently exist), you must hunt at your assigned zone location except to retrieve downed game. If you are hunting in areas numbered 27-66, you may hunt anywhere within your assigned unit. Single hunters may choose from any party permitted area (2-26), in the order they are drawn not to exceed 2 singles in each field; totaling 6 singles for the entire area. Contact office for details.
- It is unlawful to use or possess any shot, whether loose or loaded in shot shells, of a material other than federally approved non-toxic shot, except single projectile loads. Each hunter is limited to 25 shells. BBB is largest shot size permitted.
- Complete hunting and area rules are posted in the check station. Consult the annual waterfowl digest for dates and additional details.
- CAUTION: Use care near all open water areas; some of these areas may contain deep water, depending on season and recent rainfall.

## WATERFOWL PERMIT PROCEDURES

1. All waterfowl hunting is by permit only. Permits are issued for a MORNING HUNT and an AFTERNOON HUNT. The permit is only valid for the location and time designated on the permit.
2. A drawing will be held each hunting day at 5:30 a.m. (local time) for the morning hunt and another at 11:00 a.m. (local time) for the afternoon hunt. To hunt together as a party in a party permit area, all members of your group must register together as a party prior to the drawing, except that 1 or 2 hunters not participating in the drawing may join a party of two or three, that hunter's fully completed registration card is filed in the check station prior to the drawing (and so completes the party). There is a maximum of 4 hunters per party.
3. Local permits: Morning permits are valid from opening hour to 12:00 noon; afternoon permits are valid from 1:00 p.m. to closing hour. You must personally return your morning hunt permit to the check station by 2:00 p.m. and return afternoon permits within one hour of closing time on the same day.
4. Any permits left-over following the drawing will be issued on a first-come, first-served basis. No permits will be issued for the morning hunt after 10:00 a.m., nor after 4:00 p.m. for the afternoon hunt.
5. On any day you have participated in a morning drawing and are issued a hunting permit, you may not participate in the afternoon drawing. However, you are eligible for unused permits after the afternoon drawing. Once a permit for any post or zone is surrendered at the check station, it will not be reissued for that hunting period.

**NOTE:** You will need both a Federal and State duck stamp to hunt waterfowl if you are 16 years age.

**Regarding Youth Hunts:** Contact the area office for more information (contact details at top of this page).

**Regarding Deer Hunting:** Contact the area office for more information (contact details at top of this page).

## THESE FOLLOWING ACTIVITIES ARE PROHIBITED:

- Hunting or shooting from any dike, road, trail, safety zone, or retrieving zone (such as near Refuge).
- Constructing a shooting pit or permanent blind in the area posted, "STATE WILDLIFE AREA - HUNTING BY PERMIT ONLY." Portable blinds are permitted. No screw-in steps. No baiting for deer hunting.
- Using an amphibious vehicle, all-terrain, or any other motor driven vehicle while in the managed hunting area. Outboard motors are permitted but must be operated at a no-wake speed.
- Parking outside of designated parking areas. See map for parking lot locations, or contact the office for information.
- Trapping in the area posted, "STATE WILDLIFE AREA - HUNTING BY PERMIT ONLY," except under a written permit. Contact the office for more information.
- Taking cans or glass bottles into the permit zones.
- Enter into the Wildlife Refuge area during Sept. 1 to Jan.1 - as posted "Wildlife Refuge – Do Not Enter, Sept.1 – Jan.1"; it is unlawful to enter the Wildlife Refuge without permission from the area office.
- Other rules and regulations for the area may be posted; look for additional signs or notices to insure you have a safe hunt.

(Rev. 10/10/2018 –WLD/MLS)

**Equal Rights for Natural Resources Users** The Michigan Department of Natural Resources (MDNR) provides equal opportunities for employment and access to Michigan's natural resources. Both State and Federal laws prohibit discrimination on the basis of race, color, national origin, religion, disability, age, sex, height, weight or marital status under the Civil Rights Acts of 1964 as amended (MI PA 453 and MI PA 220, Title V of the Rehabilitation Act of 1973 as amended, and the Americans with Disabilities Act). If you believe that you have been discriminated against in any program, activity, or facility, or if you desire additional information, please write the Human Resources, Michigan Department of Natural Resources, P.O. Box 30028, Lansing, MI 48909-7528, or the Michigan Department of Civil Rights, Cadillac Place, 3054 West Grand Blvd, Suite 3-600, Detroit, MI 48202, or the Division of Federal Assistance, U.S. Fish and Wildlife Service, 4401 North Fairfax Drive, Mail Stop MBSP-4020, Arlington, VA 22203. For information or assistance on this publication, or for information about other State land areas, contact the Michigan Department of Natural Resources, Wildlife Division, P.O. Box 30444, Lansing, MI 48909-7944, -or- through the internet at "<http://www.michigan.gov/dnr>". TTY / TTD (teletype): 711 (Michigan Relay Center). This publication is available in alternative formats upon request.