








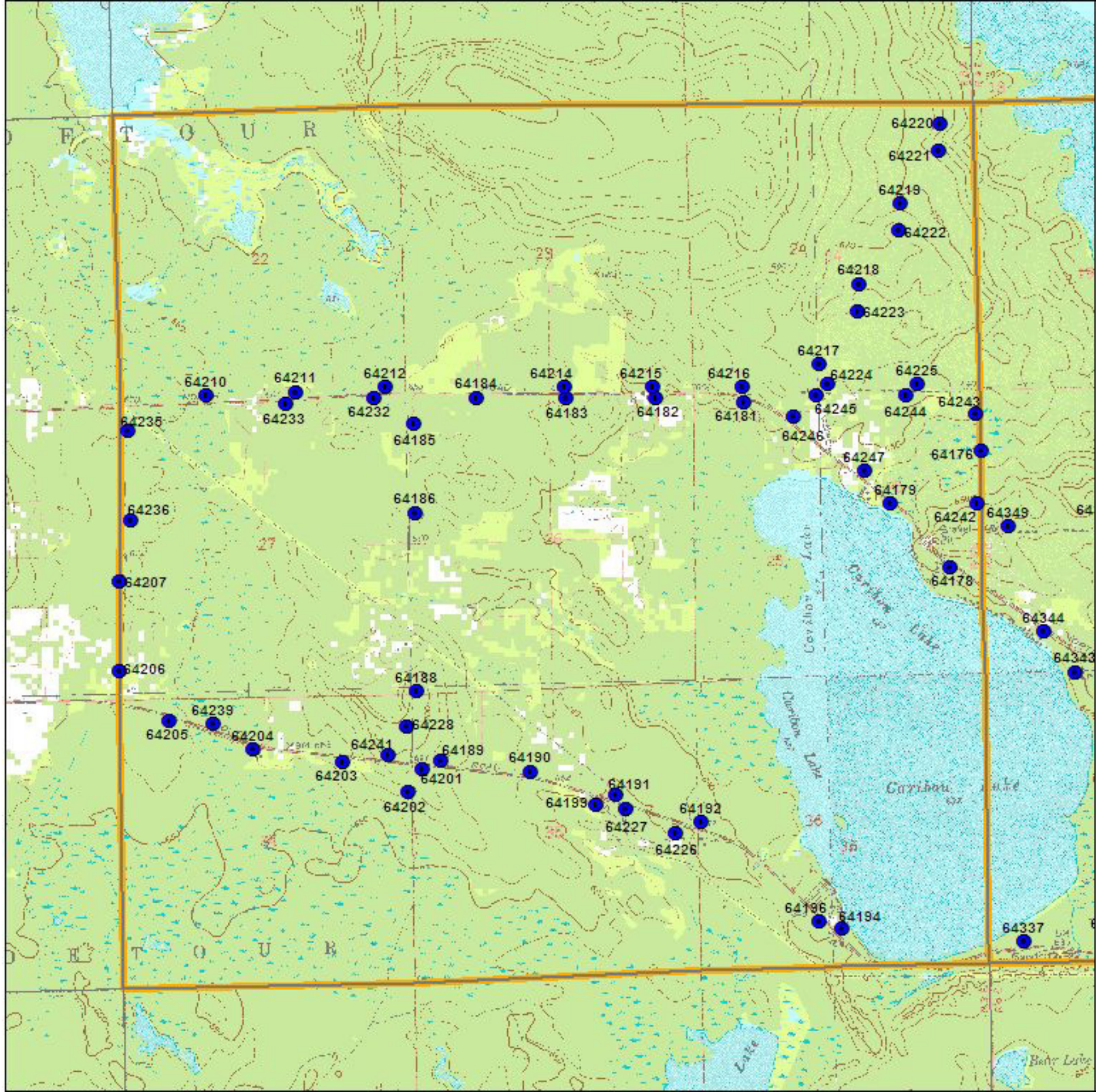


# Chippewa County T42N R03E Detour Township Block 4

## LEGEND

-  BBA Point Sampling Locations (each numbered)
-  Priority Block (1/4 twp)
-  Other Blocks
- USGS Topographic Information:
  -  Major and County Roads
  -  Trails and Two-tracks
  -  Topographic Lines
- Landuse / Landcover Backdrop
  -  City Blocks
  -  Open Land, Residential, etc. incl. agriculture lands
  -  Mixed/ Deciduous / Evergreen Forest
  -  Woody Wetlands, Emergent / Herbaceous Wetlands
  -  Open Water



  
 0 0.1 0.2 0.3 0.4 0.5 Miles  
  
 0 0.2 0.4 0.6 Kilometers  
  
 (rev. 2005 may 18)