










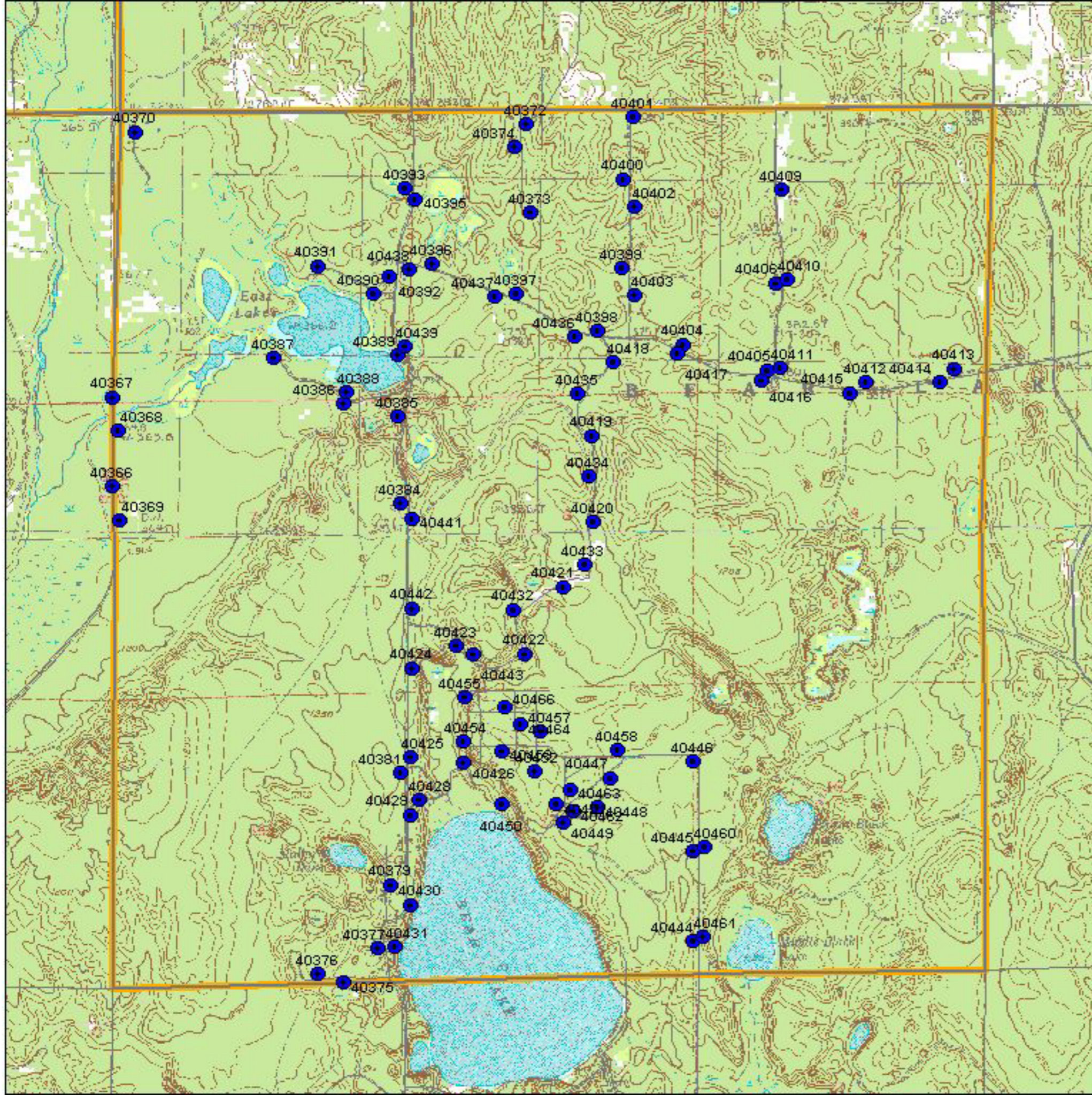


# Kalkaska County T27N R05W Bear Lake Township Block 2

## LEGEND

-  BBA Point Sampling Locations (each numbered)
  -  Priority Block (1/4 twp)
  -  Other Blocks
- USGS Topographic Information:
-  Major and County Roads
  -  Trails and Two-tracks
  -  Topographic Lnes
- Landuse / Landcover Backdrop
-  City Blocks
  -  Open Land, Residential, etc. incl. agriculture lands
  -  Mixed/ Deciduous / Evergreen Forest
  -  Woody Wetlands, Emergent / Herbaceous Wetlands
  -  Open Water





0 0.1 0.2 0.3 0.4 0.5 Miles  


0 0.2 0.4 0.6 Kilometers  


(rev. 2005 may 18)