



**DEPARTMENT OF NATURAL RESOURCES
STATE OF MICHIGAN
TIMBER SALE PROSPECTUS #7725**

SCHEDULED SALE DATE AND TIME: **9:00 a.m. (local time) on October 21, 2025.**

LOCATION: **ATLANTA MGMT UNIT, 13501 M 33, ATLANTA, MI 49709.**

CONTACT NAME: Matt Foster

PHONE NUMBER: (989) 619-5921

PROSPECTUS NOTE: The sales on this Prospectus have received damage from the Ice Storm in late March 2025. The Purchaser should harvest the wood as soon as possible.

The bidder is advised to inspect the sale area and review the location, estimated volumes, operating costs and contract terms of proposed sales. Please be aware that some landowners may request 60 days or more notice for access across their land.

Notice is hereby given that bids will be received by the Unit Manager, ATLANTA MANAGEMENT UNIT, for certain timber on the following described lands:

Ice Barber Shop Aspen Salvage (54-037-25) / T29N, R02E, SEC. 1 , N1/2NW,SENW,NE,N1/2SE,SESE.
T29N, R02E, SEC. 12, E1/2NE.
T29N, R03E, SEC. 7 , S1/2NW.

Montmorency County, Advertised Price \$76,329.80, 158.2 Acres, Aspen, Hardwood.

SALE NOTE: This sale has received damage from an ice storm. It is a two-year contract with no extensions.

Equestrian trails and snowmobile trails are present in Payment Units 3 through 6. Snowmobile and equestrian trails are also present along potential haul routes from all payment units.

All oak wilt restrictions in place can be mitigated.

Mixed aspen pulpwood includes bigtooth and quaking aspen.

Mixed oak sawtimber includes hybrid oak and pin oak.

Mixed oak pulpwood includes hybrid oak, pin oak and red oak.

There is a fairly large oak component within portions of this sale.

A recreation site such as a trail, pathway, or campground is within the sale area or the vicinity. Certain restrictions/specifications may be applicable including time restrictions.

TIMBER SALE INFORMATION

Ice Barber Shop Aspen Salvage (54-037-25)
T29N, R02E, SEC. 1; T29N, R02E, SEC. 12; T29N, R03E, SEC. 7.
Montmorency County (Advertised Price \$76,329.80)

SALE NOTE: This sale has received damage from an ice storm. It is a two-year contract with no extensions.

Equestrian trails and snowmobile trails are present in Payment Units 3 through 6. Snowmobile and equestrian trails are also present along potential haul routes from all payment units.

All oak wilt restrictions in place can be mitigated.

Mixed aspen pulpwood includes bigtooth and quaking aspen.

Mixed oak sawtimber includes hybrid oak and pin oak.

Mixed oak pulpwood includes hybrid oak, pin oak and red oak.

There is a fairly large oak component within portions of this sale.

A recreation site such as a trail, pathway, or campground is within the sale area or the vicinity. Certain restrictions/specifications may be applicable including time restrictions.

A timber sale contract for this lump sum, sealed bid timber sale will be awarded to the responsible bidder offering the highest sealed bid price. All units of volume listed below were estimated using the Inventory Manager computer program and the new Michigan taper model. Bids must be at or above the following advertised price for each product and species:

<u>PRODUCTS & SPECIES</u>	<u>ESTIMATED UNITS*</u>	<u>ADVERTISED PRICE</u>
Sawtimber		
Mixed Oak	118.7 MBF	\$ 60.00 / MBF
Red Maple	48.8 MBF	\$ 35.00 / MBF
Red Oak	210.5 MBF	\$ 120.00 / MBF
White Pine	6.4 MBF	\$ 47.00 / MBF
Pulpwood		
Balsam Fir	1 Cords	\$ 10.45 / Cord
Jack Pine	11 Cords	\$ 5.35 / Cord
Mixed Aspen	2,716 Cords	\$ 10.30 / Cord
Mixed Oak	349 Cords	\$ 13.55 / Cord
Red Maple	727 Cords	\$ 12.45 / Cord
White Pine	8 Cords	\$ 14.35 / Cord

* The total volume is statistically estimated within plus (+) or minus (-) 14.42 percent. There are an estimated 4,712 cords on this timber sale, plus or minus 680 cords at the 95% confidence level. The estimated units are final and not subject to adjustment. Prospective bidders are urged to examine this timber and to make their own estimates of quantity and quality.

BOND AND PAYMENT SCHEDULE:

1. A bond in the amount of \$3,816.49 to insure faithful performance of the conditions of the contract will be deposited by the successful bidder within 21 days of the sale award.
2. Cutting in any sale or unit without the required advance payment would be considered a trespass.
3. Total payment must be paid in advance or according to the following schedule:
 - (a) Ten percent (10%) of the sale value must be paid within 21 days of the sale award.
 - (b) The 10% down payment will be credited towards the first unit cut.
 - (c) Payment for each of the following units must be made before cutting begins in that unit:

<u>PAYMENT UNIT NUMBER</u>	<u>PERCENT OF TOTAL SALE VALUE</u>
01	5.6%
02	20.8%
03	14.5%
04	45.5%
05	7.8%
06	5.8%

4. If no cutting takes place, the 10% down payment will not be refunded.
5. Operations on the contract issued will terminate on 12/31/2027.

SALE STATISTICS

Volumes were calculated in cubic feet using the Michigan taper model. Cubic foot volume includes all wood inside bark for the product indicated. For display purposes, cubic feet were converted to cords and MBF using a simple conversion factor, e.g. 79 cubic feet per cord and 185 cubic feet per MBF. The cubic foot volumes are precise; the cords and MBF volumes are not. Cubic foot volume cannot be directly converted to cords or boards with precision.

SALE VOLUMES

The total estimated sale volume may not equal the sum of the species/products due to the nature of statistical calculations associated with double sampling methodology.

VOLUME			STATISTICAL RANGE IN CORDS	
TOTAL CUBIC FEET	TOTAL CORDS	PERCENT ERROR	MINIMUM	MAXIMUM
372,225	4,712	14.42%	4,032	5,391

VDU VOLUMES

A VDU is a Volume Determination Unit. Volumes and their associated statistics are calculated at the VDU level and summarized to the sale level. There is often a one to one relationship between a VDU and a Payment Unit, but not always, depending on the cruise design. Refer to the VDU TO PAYMENT UNIT table.

	VOLUME			RANGE IN CORDS	
VDU	TOTAL CUBIC FEET	TOTAL CORDS	PERCENT ERROR	MINIMUM	MAXIMUM
4	28,520	361	30.60%	251	471
12	153,382	1,942	27.26%	1,412	2,471
50	72,938	923	30.94%	638	1,209
51	117,385	1,486	21.00%	1,174	1,798
TOTAL:	372,225	4,712		3,474	5,949

VDU TO PAYMENT UNIT

When a VDU is associated with more than one Payment Unit (PU), the VDU volumes are assigned to the PU based on acres of the VDU within the PU.

VDU	VDU ACRES	PU	PU ACRES
TOTAL:			

DESCRIPTION OF TIMBER BY PU (PU)

PU	MARKET GROUP	PRODUCT	QUANTITY	UNIT	ACRES	ADVERTISE PRICE
1	Mixed Oak	Sawtimber	6.9	MBF	24.2	\$4,246.70
	/Red (Hybrid) Oak		6.4	MBF		
	Northern Pin Oak		0.5	MBF		
	Red Maple	Pulpwood	0.3	MBF		
	Balsam Fir		1	Cords		
	Jack Pine		2	Cords		
	Mixed Aspen		242	Cords		
	B. T. Aspen		242	Cords		
	Mixed Oak		69	Cords		
	/Red (Hybrid) Oak		57	Cords		
	Northern Pin Oak		12	Cords		
	Red Maple		30	Cords		
2	Mixed Oak	Sawtimber	50.1	MBF	37.6	\$15,864.05
	/Red (Hybrid) Oak		47.4	MBF		
	Northern Pin Oak		2.7	MBF		
	Red Maple	Pulpwood	4.1	MBF		
	Red Oak		18.8	MBF		
	White Pine		3.8	MBF		
	Jack Pine		5	Cords		
	Mixed Aspen		806	Cords		
	B. T. Aspen		726	Cords		
	Quaking Aspen		80	Cords		
	Mixed Oak		45	Cords		
	/Red (Hybrid) Oak		28	Cords		
	Northern Pin Oak		8	Cords		
	Red Oak		9	Cords		
	Red Maple		102	Cords		
	White Pine		5	Cords		
3	Mixed Oak	Sawtimber	35.1	MBF	26.3	\$11,079.35
	/Red (Hybrid) Oak		33.2	MBF		
	Northern Pin Oak		1.9	MBF		
	Red Maple	Pulpwood	2.9	MBF		
	Red Oak		13.1	MBF		
	White Pine		2.6	MBF		
	Jack Pine		4	Cords		
	Mixed Aspen		564	Cords		
	B. T. Aspen		508	Cords		
	Quaking Aspen		56	Cords		
	Mixed Oak		31	Cords		
	/Red (Hybrid) Oak		19	Cords		
	Northern Pin Oak		5	Cords		
	Red Oak		7	Cords		
	Red Maple		71	Cords		
	White Pine		3	Cords		
4	Mixed Oak	Sawtimber	24.0	MBF	41.7	\$34,728.75
	/Red (Hybrid) Oak		24.0	MBF		
	Red Maple		28.6	MBF		
	Red Oak	Pulpwood	174.1	MBF		
	Mixed Aspen		328	Cords		
	B. T. Aspen		317	Cords		
	Quaking Aspen		11	Cords		
	Mixed Oak		192	Cords		
	/Red (Hybrid) Oak		20	Cords		
	Red Oak		172	Cords		
	Red Maple		435	Cords		

DESCRIPTION OF TIMBER BY PU (PU), CON'T

PU	MARKET GROUP	PRODUCT	QUANTITY	UNIT	ACRES	ADVERTISE PRICE
5	Mixed Oak	Sawtimber	1.5	MBF	16.2	\$5,953.70
	/Red (Hybrid) Oak		1.5	MBF		
	Red Maple		7.4	MBF		
	Red Oak	Pulpwood	2.6	MBF		
	Mixed Aspen		443	Cords		
	B. T. Aspen		348	Cords		
	Quaking Aspen		95	Cords		
	Mixed Oak		7	Cords		
	/Red (Hybrid) Oak		2	Cords		
	Red Oak		5	Cords		
Red Maple	51	Cords				
6	Mixed Oak	Sawtimber	1.1	MBF	12.2	\$4,457.25
	/Red (Hybrid) Oak		1.1	MBF		
	Red Maple		5.5	MBF		
	Red Oak	Pulpwood	1.9	MBF		
	Mixed Aspen		333	Cords		
	B. T. Aspen		262	Cords		
	Quaking Aspen		71	Cords		
	Mixed Oak		5	Cords		
	/Red (Hybrid) Oak		1	Cords		
	Red Oak		4	Cords		
	Red Maple		38	Cords		
	TOTAL:			384.4		
TOTAL:			3,812	Cords		

Sale Specific Conditions & Requirements

Sale Name: Ice Barber Shop Aspen Salvage

Sale Number: 54-037-25 Seq#: 1

1 - Sale Area

1.2 - Boundaries

1.2.1 - Painted Boundaries (9/19)

The sale boundary and Payment Unit boundaries are marked and identified by red and yellow paint. Exterior sale boundary lines against state are marked with red paint or are designated as distinct cover type changes. Interior Payment Unit boundaries are marked with yellow paint or are designated by a road. Retention patches are marked with red paint; no harvesting activities may occur within these areas. The painted boundary line trees are not Included Timber. Yellow painted trees designating an interior Payment Unit boundary are only to be cut when all surrounding Payment Units have been paid.

2 - Timber Specifications

2.1 - Included Timber

2.1.1 - Clearcut Unit(s) with Unmerchantable Trees (6/14)

Within Payment Unit(s) 1-6, cut all trees that are two (2) inches or more at DBH, except:

-Within Payment Units 1, 4, 5, and 6 do NOT cut any GREEN painted trees.

-Within Payment Units 1 and 6, do NOT cut any red or white pine

-Within Payment Unit 5, do NOT cut any white pine.

Special protection trees identified in accordance with condition 3.4.2, within clearcutting unit boundaries, are not Included Timber and are to be protected. There are special protection trees in Payment Units 1, 4, 5 and 6.

2.1.14 - Dead Oak (12/24)

Dead oak (defined as loose bark and no live branches) may be cut throughout the Sale Area. If cut, it must be skid and piled separately on the landing. The Sale Administrator will measure the dead oak, and the wood cannot be hauled prior to scaling. The Purchaser will be invoiced at \$7.50 per cord as additional volume. The Purchaser has 30 days from the date of the invoice to pay.

3 - Payments

3.4 - Damaged Timber

3.4.1 - Damaged Timber (12/24)

General Condition and Requirement 3.4 Damaged Timber, defines liquidated damages for undesignated live merchantable trees which are cut or injured. In addition, extreme care should be taken to avoid damage to sub-merchantable red/white pine or white oak saplings. No damage is acceptable to undesignated live merchantable trees. Within the Sale Area, if more than 10% of trees (> 4.5" DBH) within a specified area of the sale are damaged, liquidated damages will be assessed for all trees damaged. Rates will be in accordance with General Condition and Requirement 3.4 Damaged Timber.

3.4.2 - Special Protection Trees (1/25)

The Purchaser shall not cut live or dead special protection trees within cutting units or clearings. Special protection trees are marked with green paint. If Purchaser's operations have cut or damaged special protection trees through carelessness, the Purchaser shall pay \$250 as fixed, agreed and liquidated damages for each special protection tree cut or damaged. Such payment does not constitute ownership of the undesignated timber.

3.6 - Payment Unit Cutting Schedule

3.6.2 - One Active Unit (1/25)

Each Payment Unit must be completed to the satisfaction of the Unit Manager or his/her representative before the next

Payment Unit may be opened. The Purchaser must give a one (1) week notice before finishing a Payment Unit to allow for inspection.

4 - Transportation

4.1 - Construction

4.1.3 - Slash and Earthen Piles (8/04)

Piles or windrows of earth along roads and landings that have been widened or constructed shall be leveled. Slash from road maintenance or construction, including stumps, shall be dispersed throughout the sale.

4.1.11 - Permits (2/12)

The Purchaser will secure any necessary permits that may be required.

4.1.12 - No New Roads (1/12)

No new roads will be permitted in any Payment Unit. All operations are limited to existing roads. Only Skid trails will be allowed.

4.2 - Maintenance

4.2.5 - Two Wheel Drive Condition (2/04)

All existing trail roads on and adjacent to the Sale Area must be passable by two-wheel drive traffic for the duration of the sale.

4.3 - Public Right-of-Way

4.3.2 - County R-O-W (12/06)

The County must be contacted prior to harvesting in the County Road R-O-W. This applies to Payment Units 2 and 3 and Avery Lake Rd.

5 - Operations

5.1 - Notification

5.1.1 - Pre-sale Conference (10/16)

A pre-sale conference on site between the Purchaser and Sale Administrator is required prior to beginning any operations to determine landing and road locations. The Unit Manager or his/her representative must be contacted at least five (5) days in advance to schedule the conference.

5.1.3 - Well Heads and Natural Gas Pipelines (11/15)

The Purchaser is responsible for contacting the gas or pipeline company 5 days prior to operating equipment in the vicinity of well heads or natural gas pipelines.

5.1.4 - Post-Sale Conference (10/16)

A post-sale conference on site between the Purchaser and sale administrator is required five (5) days prior to the completion of active logging operations to determine clean-up and repair of landings, road edges, and the fulfillment of other contract specifications.

5.2 - Conduct of Operations

5.2.1 - Slash

5.2.1.8 - Slash Height (12/08)

No slash or tree tops may exceed 36 inches in height.

5.2.1.11 - Slash for Reforestation (3/21)

To protect oak stump sprout regeneration in Payment Unit 4, sub-merchantable oak tops/slash are to be placed high and wide, centered over harvested oak stumps with the goal of making the browsing of stump sprouts more difficult for deer.

Note: Do not smother future oak sprouts by covering them with compacted or overly dense mats of slash. Construct open, airy piles that more closely resemble naturally fallen treetops.

5.2.2 - Hazard Trees/Snags

5.2.2.1 - Den Trees (10/16)

Obvious hollow and/or den trees shall be protected and left standing unless they are a safety hazard.

5.2.3 - Operating Restrictions

5.2.3.5 - Oak Wilt Restriction (1/18)

Within Payment Unit(s) 1, 2, and 4-6, unless changed by written agreement, cutting, skidding, hauling within the sale and brushing of access roads to the sale are not permitted during the period of April 15 to July 15. Operations may be allowed if specific steps are taken to prevent damaging uncut oak during the high-risk period. Those steps may include completing all road brushing before April 15 and clearing a tree-length buffer along uncut oak cover before April 15. This is necessary to reduce the spread of oak wilt. For more information, contact the Unit Manager or his/her representative.

5.2.4 - Dead and Down Creation

5.2.4.4 - Dead and Down Creation, Grouse (6/18)

To encourage grouse and other wildlife, in Payment Unit(s) 1-6, leave one 12" or larger diameter (or largest diameter trees within stand) whole tree on the ground for every two (2) acres, preferably a hardwood species such as oak or maple or if no hardwoods are present, an aspen. These trees will be evenly scattered throughout the Payment Unit, preferably at least two chains from any roads, two-tracks, or trails open to vehicles.

5.2.29 - Shrub Protection (1/20)

To the extent possible, do not cut or damage young white oak, hawthorn, witch-hazel, dogwood or juneberry. These woody-shrub plants are highly beneficial to various wildlife species.

5.2.32 - Decking/Landing Restoration (9/13)

All decking and landing areas must have the surface area restored to a condition equal to or better than before. This is to ensure the proper regeneration of the stand. Wood debris, chips and "cookies" from trimmings must be removed or scattered away from landing and loading areas and may not be windrowed on the edge.

5.2.33 - Gas Well Revegetation (12/08)

In the event that the gas well is utilized for a landing, the site must be revegetated with a seeding mixture specified by the Unit Manager or his/her representative.

5.2.38 - No Decking Against Live Trees (2/04)

Cut products may not be decked against unmarked or designated leave trees.

5.2.40 - Pathway Protection (10/10)

The Big Oaks Equestrian Trail is a horse trail and is shown on the Timber Sale Map. Do not cut trees or damage posts with blue pathway markers. Bent or broken storm damaged stems with pathway markers may be removed. This pathway shares the right of way with many roads surrounding the Sale Area that may be used as haul routes. A non-exhaustive list of roads includes parts of the following roads: the unnamed forest road on the southern boundary of Payment Unit 3 and the unnamed forest road that runs through Payment Units 5 and 6.

5.2.41 - Snowmobile Trail Protection (9/11)

The LP 4, LP 4_9, and the LP 9 are snowmobile trails that are adjacent to, within, and that share haul routes nearby the timber sale and are shown on the Timber Sale Map. Do not cut or damage posts with orange trail markers or traffic control signs. If the trail is used, it must be maintained and restored to a condition equal to or better than before the sale. The road maintenance/restoration must be done prior to December 1. If the trail is used for hauling, it must be graded to the satisfaction of the Unit Manager or his/her representative prior to December 1. If the trail road is to be used for hauling during the snowmobile season, then a snow-covered base must be left on the trail. The snowmobile trail may only be crossed at right angles. Maintain a 20-foot-wide slash, debris, and rut free zone daily using the snowmobile trail as the centerline. All stumps within 20 feet of the snowmobile trail must be cut at ground level.

5.4 - Soil Protection

5.4.2 - Skid Trails (2/04)

Skid trails up and down slopes should be avoided. If, however, this is unavoidable, these trails will be left in a non-erodible condition using water bars, logs, and slash. Placing of slash on these skid trails while logging is ongoing may alleviate need for

any further action. At the direction of the Sale Administrator, seed, fertilizer, and mulch may also be required.

5.8 - Protection of Endangered Species

5.8.5 - Protection of Raptor Nests (3/13)

All trees with raptor nests will be protected if found during harvesting operations. Notification will be made to the Unit Manager or his/her representative who will notify the Wildlife Biologist so an onsite evaluation and recommendation can be made, if necessary.

6 - Safety and Fire Prevention

6.2 - Signing

6.2.1 - Road Posting (10/20)

The Purchaser is responsible for posting and maintaining caution signs on Avery Lake Road, and unnamed forest roads directly adjacent to harvest units prior to beginning operations. The road must be posted at appropriate distances from the Sale Area to warn of logging activity and truck traffic. Signs must be removed when harvest operations are suspended or completed. The Purchaser will provide these signs.

6.2.2 - Snowmobile Trail Posting (10/20)

The Purchaser is responsible for posting and maintaining caution signs on LP 4, LP 4_9, and LP 9 prior to beginning operations during the snowmobile season (approximately December 1 to March 31). The trail must be posted at appropriate distances from the Sale Area or from the portions of the trail being used as a haul route to warn of logging activity and truck traffic. Signs must be removed when harvest operations are suspended or completed. The Purchaser will provide these signs.

6.2.3 - Recreational Trail Posting (10/20)

The Purchaser is responsible for posting and maintaining caution signs on the Big Oaks Equestrian Trail prior to beginning operations. The trail must be posted at appropriate distances from the Sale Area to warn of logging activity and truck traffic at both ends of the trail. Signs must be removed when harvest operations are suspended or completed. The Purchaser will provide these signs.

7 - Other Conditions

7.2 - Extensions

7.2.2 - No Extensions (3/09)

There will be no extensions granted on this contract. This sale is a salvage sale with deteriorating timber.

7.5 - Loss

7.5.1 - Deteriorating Timber (7/09)

The Sale Area has received damage from the March 2025 Ice Storm. The Purchaser should harvest the wood as soon as possible. The Department of Natural Resources is held free of responsibility of any further damage or deterioration due to delay in harvesting.



TIMBER SALE MAP

This information provided by authority of Part 525, 1994 PA 451, as amended.

Forest Management Unit		County	Mapped By: Kody Beesley	Scale 1:12,000	Page 1	Of 2
Atlanta Mgt Unit		Montmorency	Cruised By: Kody Beesley			
Township 29N	Range 02E / 03E	Section(s) and Subdivision(s) Sec. 1 N1/2NW,SE,NW,NE,N1/2SE,SESE; Sec. 12 E1/2NE; Sec. 7 S1/2NW;				

Cover Type

A = Aspen	J = Jack Pine	O = Oak	U = Upland Brush
B = Paper Birch	K = Rock	P = Lowland Poplar	UM = Upland Mix Forest
C = Cedar	L = Lowland Brush	Q = Mixed Swamp Conifer	V = Bog or Marsh
D = Treed Bog	LM = Lowland Mix Forest	R = Red Pine	W = White Pine
E = Swamp Hardwoods	M = Maple, Beech, Birch	S = Black Spruce	X = Non Stocked
F = Spruce/Fir	MC = Mixed Conifer	T = Tamarack	Y = Sand
G = Grass	MD = Mixed Deciduous		Z = Water
H = Hemlock	N = Marsh		

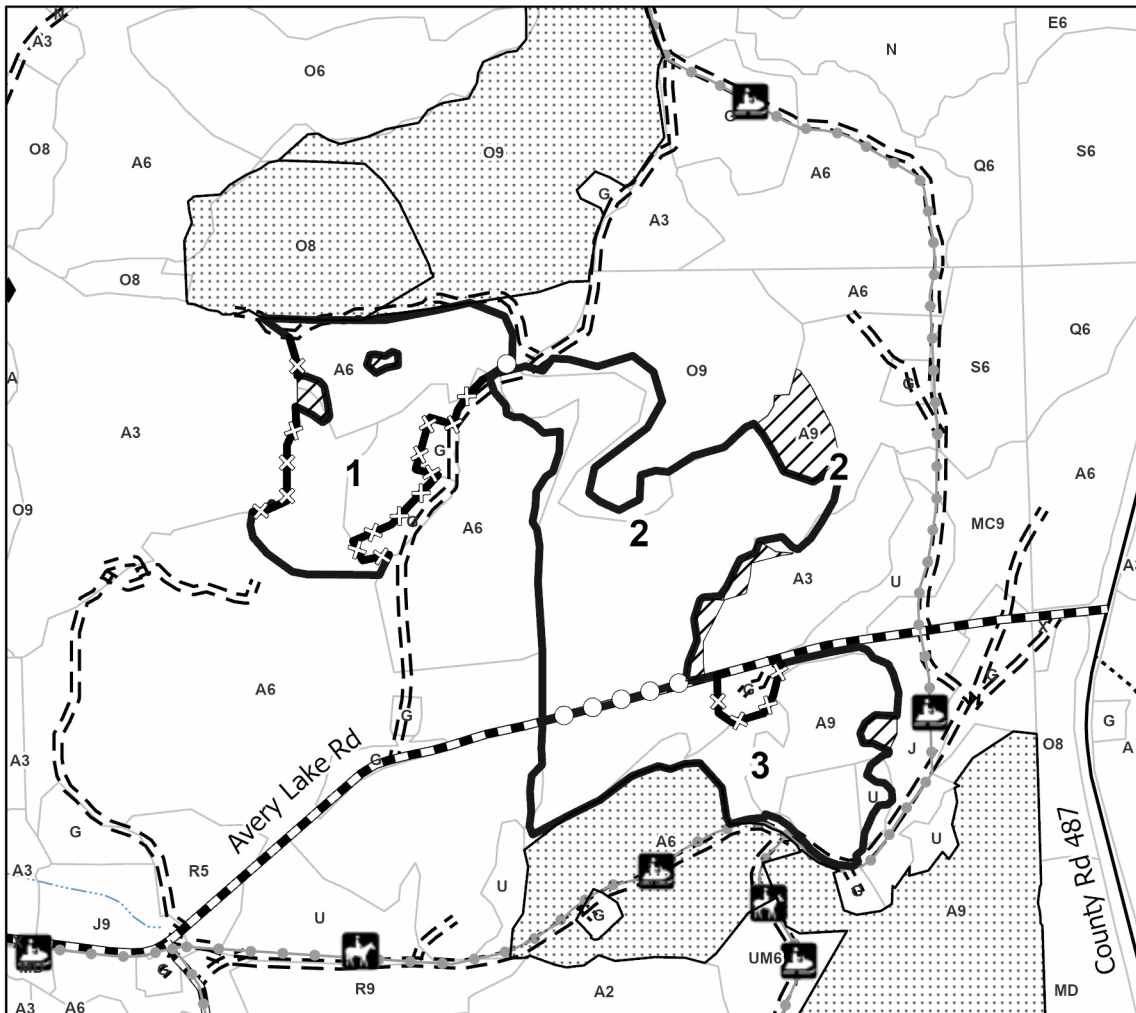

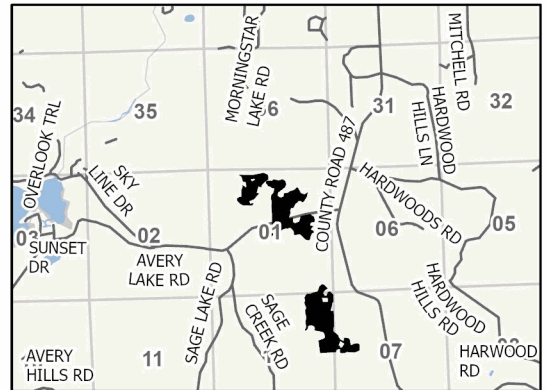
Density

0 = Non Stocked	5 = Pole Timber Medium
1 = Seedling Sapling Poor	6 = Pole Timber Well
2 = Seedling Sapling Medium	7 = Saw Timber Poor
3 = Seedling Sapling Well	8 = Saw Timber Medium
4 = Pole Timber Poor	9 = Saw Timber Well

Payment Unit Number	Acres	Payment Unit Number	Acres
1	24.2	4	41.7
2	37.6	5	16.2
3	26.3	6	12.2

**Ice Barber Shop
Aspen Salvage
158.2 Acres
Compartment 4**

Locator Map 1:100,000



Legend

Sale Boundary Lines

- Against State (Red) —
- Against State (Unpainted) —
- Payment Unit (Unpainted) ○
- Recreational Trails —
- Forest Access Route —
- Administrative Access Only —
- Paved Road —
- Government Gravel/Dirt —
- Equestrian —
- Snowmobile —
- Field Grade Corner —
- Nearby Timber Sale —
- Retention Areas —

Use QR Code to
open Map in App





TIMBER SALE MAP

This information provided by authority of Part 525, 1994 PA 451, as amended.

Forest Management Unit		County	Mapped By: Kody Beesley	Scale 1:12,000	Page 2	Of 2
Atlanta Mgt Unit		Montmorency	Cruised By: Kody Beesley			
Township 29N	Range 02E / 03E	Section(s) and Subdivision(s) Sec. 1 N1/2NW,SE,NW,NE,N1/2SE,SESE; Sec. 12 E1/2NE; Sec. 7 S1/2NW;				

Cover Type

A = Aspen	J = Jack Pine	O = Oak	U = Upland Brush
B = Paper Birch	K = Rock	P = Lowland Poplar	UM = Upland Mix Forest
C = Cedar	L = Lowland Brush	Q = Mixed Swamp Conifer	V = Bog or Marsh
D = Treed Bog	LM = Lowland Mix Forest	R = Red Pine	W = White Pine
E = Swamp Hardwoods	M = Maple, Beech, Birch	S = Black Spruce	X = Non Stocked
F = Spruce/Fir	MC = Mixed Conifer	T = Tamarack	Y = Sand
G = Grass	MD = Mixed Deciduous		Z = Water
H = Hemlock	N = Marsh		

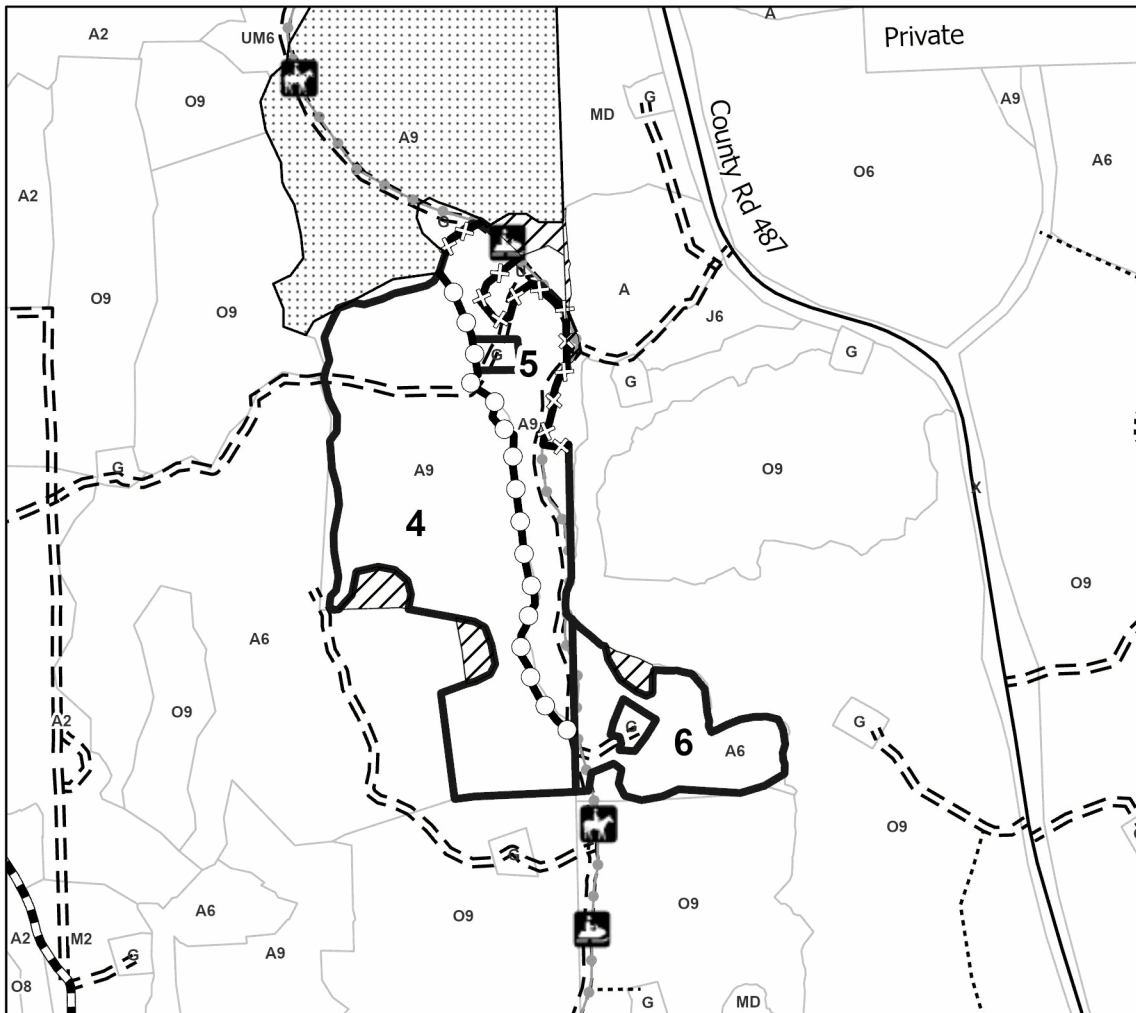

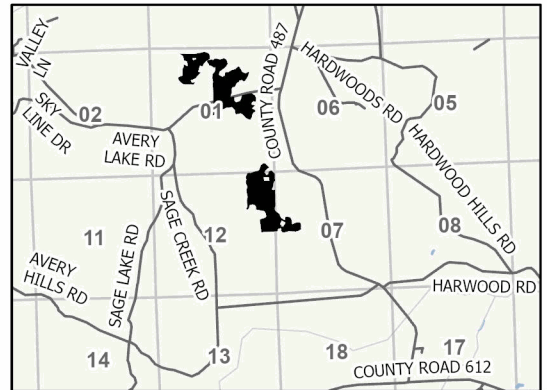
Density

0 = Non Stocked	5 = Pole Timber Medium
1 = Seedling Sapling Poor	6 = Pole Timber Well
2 = Seedling Sapling Medium	7 = Saw Timber Poor
3 = Seedling Sapling Well	8 = Saw Timber Medium
4 = Pole Timber Poor	9 = Saw Timber Well

Payment Unit Number	Acres	Payment Unit Number	Acres
1	24.2	4	41.7
2	37.6	5	16.2
3	26.3	6	12.2

**Ice Barber Shop
Aspen Salvage
158.2 Acres
Compartments 4 & 15**

Locator Map 1:100,000



Legend

Sale Boundary Lines

- Against State (Red)
- Against State (Unpainted)
- Payment Unit (Yellow)
- Recreational Trails
- Forest Access Route
- Administrative Access Only
- Paved Road
- Government Gravel/Dirt
- Equestrian
- Snowmobile
- Nearby Timber Sale
- Retention Areas

Use QR Code to
open Map in App

