



**DEPARTMENT OF NATURAL RESOURCES  
STATE OF MICHIGAN  
TIMBER SALE PROSPECTUS #7764**

SCHEDULED SALE DATE AND TIME: **3:00 p.m. (local time) on May 19, 2026.**

LOCATION: **NAUBINWAY DNR FIELD OFFICE, PO BOX 287, W11569 US2, NAUBINWAY, MI 49762.**

CONTACT NAME: Josh Brinks

PHONE NUMBER: (906) 203-0210

PROSPECTUS NOTE: The bidder is advised to inspect the sale area and review the location, estimated volumes, operating costs and contract terms of proposed sales. Please be aware that some landowners may request 60 days or more notice for access across their land.

Notice is hereby given that bids will be received by the Unit Manager, SAULT STE MARIE MANAGEMENT UNIT, for certain timber on the following described lands:

Dinky Mix (45-119-25) / T44N, R07W, SEC. 30, S1/2SW.

T44N, R07W, SEC. 31, N1/2NW, SENW, NWNE, S1/2NE, NWSE.

T44N, R08W, SEC. 25, SESE.

T44N, R08W, SEC. 36, E1/2NE.

Mackinac County, Advertised Price \$30,059.10, 74.1 Acres, Aspen, Hardwood.

SALE NOTE: The Dinky Line is a year round restricted county road and will need appropriate permits from the Mackinac County Road Commission before any hauling can begin.

A recreation site such as a trail, pathway, or campground is within the sale area or the vicinity.  
Certain restrictions/specifications may be applicable including time restrictions.

# TIMBER SALE INFORMATION

## Dinky Mix (45-119-25)

T44N, R07W, SEC. 30; T44N, R07W, SEC. 31; T44N, R08W, SEC. 25; T44N, R08W, SEC. 36.  
Mackinac County (Advertised Price \$30,059.10)

SALE NOTE: The Dinky Line is a year round restricted county road and will need appropriate permits from the Mackinac County Road Commission before any hauling can begin.

A recreation site such as a trail, pathway, or campground is within the sale area or the vicinity. Certain restrictions/specifications may be applicable including time restrictions.

A timber sale contract for this lump sum, sealed bid timber sale will be awarded to the responsible bidder offering the highest sealed bid price. All units of volume listed below were estimated using the Inventory Manager computer program and the new Michigan taper model. Bids must be at or above the following advertised price for each product and species:

<u>PRODUCTS &amp; SPECIES</u>	<u>ESTIMATED UNITS*</u>	<u>ADVERTISED PRICE</u>
Sawtimber		
Sugar Maple	1.8 MBF	\$ 293.00 / MBF
Pulpwood		
Balsam Fir	214 Cords	\$ 8.75 / Cord
Jack Pine	2 Cords	\$ 24.20 / Cord
Mixed Aspen	1,135 Cords	\$ 17.70 / Cord
Mixed Hardwood	385 Cords	\$ 16.70 / Cord
N. White Cedar	20 Cords	\$ 4.20 / Cord
Red Pine	5 Cords	\$ 95.10 / Cord
White Pine	4 Cords	\$ 14.25 / Cord
White Spruce	49 Cords	\$ 9.70 / Cord

\* The total volume is statistically estimated within plus (+) or minus (-) 17.36 percent. There are an estimated 1,817 cords on this timber sale, plus or minus 316 cords at the 95% confidence level. The estimated units are final and not subject to adjustment. Prospective bidders are urged to examine this timber and to make their own estimates of quantity and quality.

### **BOND AND PAYMENT SCHEDULE:**

1. A bond in the amount of \$3,005.91 to insure faithful performance of the conditions of the contract will be deposited by the successful bidder within 21 days of the sale award.
2. Cutting in any sale or unit without the required advance payment would be considered a trespass.
3. Total payment must be paid in advance or according to the following schedule:
  - (a) Ten percent (10%) of the sale value must be paid within 21 days of the sale award.
  - (b) The 10% down payment will be credited towards the first unit cut.
  - (c) Payment for each of the following units must be made before cutting begins in that unit:

<u>PAYMENT UNIT NUMBER</u>	<u>PERCENT OF TOTAL SALE VALUE</u>
01	5.8%
02	46.4%
03	33.9%
04	2.4%
05	11.5%

4. If no cutting takes place, the 10% down payment will not be refunded.
5. Operations on the contract issued will terminate on 12/31/2029.

### **SALE STATISTICS**

Volumes were calculated in cubic feet using the Michigan taper model. Cubic foot volume includes all wood inside bark for the product indicated. For display purposes, cubic feet were converted to cords and MBF using a simple conversion factor, e.g. 79 cubic feet per cord and 185 cubic feet per MBF. The cubic foot volumes are precise; the cords and MBF volumes are not. Cubic foot volume cannot be directly converted to cords or boards with precision.

**SALE VOLUMES**

The total estimated sale volume may not equal the sum of the species/products due to the nature of statistical calculations associated with double sampling methodology.

VOLUME			STATISTICAL RANGE IN CORDS	
TOTAL CUBIC FEET	TOTAL CORDS	PERCENT ERROR	MINIMUM	MAXIMUM
143,566	1,817	17.36%	1,502	2,133

**VDU VOLUMES**

A VDU is a Volume Determination Unit. Volumes and their associated statistics are calculated at the VDU level and summarized to the sale level. There is often a one to one relationship between a VDU and a Payment Unit, but not always, depending on the cruise design. Refer to the VDU TO PAYMENT UNIT table.

	VOLUME			RANGE IN CORDS	
VDU	TOTAL CUBIC FEET	TOTAL CORDS	PERCENT ERROR	MINIMUM	MAXIMUM
18	38,746	490	23.25%	376	604
20	80,095	1,014	28.03%	730	1,298
53	17,595	223	31.88%	152	294
71	7,130	90	54.10%	41	139
<b>TOTAL:</b>	<b>143,566</b>	<b>1,817</b>		<b>1,299</b>	<b>2,335</b>

**VDU TO PAYMENT UNIT**

When a VDU is associated with more than one Payment Unit (PU), the VDU volumes are assigned to the PU based on acres of the VDU within the PU.

VDU	VDU ACRES	PU	PU ACRES
<b>TOTAL:</b>			

**DESCRIPTION OF TIMBER BY PU (PU)**

PU	MARKET GROUP	PRODUCT	QUANTITY	UNIT	ACRES	ADVERTISE PRICE
1	Mixed Aspen	Pulpwood	66	Cords	2.3	\$1,742.50
	<i>B. T. Aspen</i>		26	Cords		
	<i>Quaking Aspen</i>		40	Cords		
	Mixed Hardwood		23	Cords		
	<i>Beech</i>		1	Cords		
	<i>Black Cherry</i>		6	Cords		
	<i>Paper Birch</i>		4	Cords		
	<i>Red Maple</i>		9	Cords		
	<i>Sugar Maple</i>		3	Cords		
	Red Pine		2	Cords		
2	Balsam Fir	Pulpwood	160	Cords	29.6	\$13,941.50
	Jack Pine		1	Cords		
	Mixed Aspen		586	Cords		
	<i>B. T. Aspen</i>		171	Cords		
	<i>Balsam Poplar</i>		12	Cords		
	<i>Quaking Aspen</i>		403	Cords		
	Mixed Hardwood		102	Cords		
	<i>Black Cherry</i>		18	Cords		
	<i>Ironwood</i>		1	Cords		
	<i>Paper Birch</i>		7	Cords		
	<i>Red Maple</i>		22	Cords		
	<i>Sugar Maple</i>		50	Cords		
	<i>Yellow Birch</i>		4	Cords		
	N. White Cedar		18	Cords		
	Red Pine		1	Cords		
White Pine	2	Cords				
White Spruce	25	Cords				
3	Balsam Fir	Pulpwood	50	Cords	23.6	\$10,178.10
	Jack Pine		1	Cords		
	Mixed Aspen		461	Cords		
	<i>B. T. Aspen</i>		256	Cords		
	<i>Balsam Poplar</i>		17	Cords		
	<i>Quaking Aspen</i>		188	Cords		
	Mixed Hardwood		68	Cords		
	<i>Black Cherry</i>		6	Cords		
	<i>Ironwood</i>		1	Cords		
	<i>Paper Birch</i>		4	Cords		
	<i>Red Maple</i>		10	Cords		
	<i>Sugar Maple</i>		47	Cords		
	N. White Cedar		2	Cords		
	Red Pine		2	Cords		
	White Pine		2	Cords		
White Spruce	20	Cords				
4	Sugar Maple	Sawtimber	0.3	MBF	3.1	\$728.25
	Balsam Fir	Pulpwood	1	Cords		
	Mixed Aspen		4	Cords		
	<i>B. T. Aspen</i>		4	Cords		
	Mixed Hardwood		33	Cords		
	<i>Ironwood</i>		1	Cords		
	<i>Paper Birch</i>		1	Cords		
	<i>Sugar Maple</i>		31	Cords		
	White Spruce		1	Cords		
5	Sugar Maple	Sawtimber	1.5	MBF	15.5	\$3,468.75
	Balsam Fir	Pulpwood	3	Cords		
	Mixed Aspen		18	Cords		

**DESCRIPTION OF TIMBER BY PU (PU), CON'T**

PU	MARKET GROUP	PRODUCT	QUANTITY	UNIT	ACRES	ADVERTISE PRICE
5 con't	<i>B. T. Aspen</i>	<i>Pulpwood</i>	18	<i>Cords</i>		
	Mixed Hardwood		159	Cords		
	<i>Ironwood</i>		2	<i>Cords</i>		
	<i>Paper Birch</i>		3	<i>Cords</i>		
	<i>Sugar Maple</i>		154	<i>Cords</i>		
	White Spruce		3	Cords		
TOTAL:			1.8	MBF		
TOTAL:			1,814	Cords		

## Sale Specific Conditions & Requirements

Sale Name: Dinky Mix

Sale Number: 45-119-25 Seq#: 1

### 1 - Sale Area

#### 1.2 - Boundaries

##### 1.2.1 - Painted Boundaries (9/19)

The sale boundary and Payment Unit boundaries are marked and identified by blue and red paint. Exterior sale boundary lines against private property are marked with blue paint. Exterior sale boundary lines against state are marked with red paint. Retention patches are marked with red paint; no harvesting activities may occur within these areas. The painted boundary line trees within PU's 4 & 5 are not Included Timber and are to be protected unless marked with orange paint.

### 2 - Timber Specifications

#### 2.1 - Included Timber

##### 2.1.1 - Clearcut Unit(s) with Unmerchantable Trees (6/14)

Within Payment Unit(s) 1, cut all trees that are two (2) inches or more at DBH.

Within Payment Unit(s) 2 & 3, cut all deciduous trees that are two (2) inches or more at DBH and all conifers that are four (4) inches or more at DBH. Additionally, do not cut any white pine over 20" DBH or any trees marked with green paint.

##### 2.1.3 - Cut Tree Marked Unit(s) (12/08)

Within Payment Unit(s) 4 & 5, all trees are designated for cutting when marked with orange paint above and below stump height, regardless of merchantability. Additionally, all merchantable aspen and fir are designated to be cut unless marked with green paint.

#### 2.2 - Utilization

##### 2.2.9 - No Chipping Permitted (12/08)

Within Payment Unit(s) 4 & 5, all wood must be removed by whole tree, tree segment, or roundwood. No chipping is permitted.

### 3 - Payments

#### 3.3 - Pre-measured Sales

##### 3.3.4 - Dividing Payment Units (7/14)

Payment Unit(s) 1-5 may be divided at the request of the Purchaser and upon approval of the Unit Manager. Dividing Payment Units is a contract modification which requires a Timber Sale Contract Amendment.

#### 3.4 - Damaged Timber

##### 3.4.1 - Damaged Timber (12/24)

General Condition and Requirement 3.4 Damaged Timber, defines liquidated damages for undesignated live merchantable trees which are cut or injured. In addition, extreme care should be taken to avoid damage to tree seedlings and saplings.

No damage is acceptable to undesignated live merchantable trees. Within the Sale Area, if more than 5% of trees (> 4.5" DBH) within a specified area of the sale are damaged, liquidated damages will be assessed for all trees damaged. Rates will be in accordance with General Condition and Requirement 3.4 Damaged Timber.

### 4 - Transportation

#### 4.1 - Construction

##### 4.1.3 - Slash and Earthen Piles (8/04)

Piles or windrows of earth along roads and landings that have been widened or constructed shall be leveled. Slash from road maintenance or construction, including stumps, shall be dispersed throughout the sale.

##### 4.1.4 - Timber Removed for Construction (3/23)

Trees cut or damaged in the process of pre-approved road, landing, or skid trail construction will be decked in an area separate from other Designated Timber and not removed until measured by the Sale Administrator. Payment will be made at contract prices or average prices, if not on the contract.

#### 4.1.6 - Road Construction (4/24)

Construction of new roads or improvements of existing roads shall be done in such a way as to minimize the environmental and visual impacts. Merchantable trees shall be cut and utilized unless otherwise directed. Non-merchantable trees shall be severed and laid flat on the ground. Slash shall be scattered, not left in windrows, and kept a minimum of 10 feet back from the road edge. Stumps shall be set upright, not left on edge, and be moved at least 10 feet away from the road edge. Disturbed soil shall be feathered into the woods and not left in berms or windrows.

#### 4.1.7 - Road Closure (10/11)

All new roads built into the sale must be blocked to vehicle traffic upon completion of the sale. Overgrown roads that are reopened shall be considered new roads. In general, this will require constructing a four (4') foot high berm of stumps and logs covered with earth. These roads must be rendered impassable to cars and trucks. Contact the Sale Administrator for specific details of design and placement.

### 4.2 - Maintenance

#### 4.2.1 - Hauling Restriction (12/08)

Hauling is year round restricted on the Dinky Line Rd. The restriction requires all necessary permits to be acquired from MCRC before hauling can begin.

#### 4.2.3 - Road maintenance (8/13)

The following road maintenance is required: Within 60 days of completion of hauling, or if no hauling occurs for 60 days, the road must be maintained and graded. This includes cleaning of drainage areas, grading, crowning and filling with gravel, if necessary. Damages will be assessed if grading/repair does not occur.

#### 4.2.5 - Two Wheel Drive Condition (2/04)

All existing trail roads on and adjacent to the Sale Area must be passable by two-wheel drive traffic for the duration of the sale.

## 5 - Operations

### 5.2 - Conduct of Operations

#### 5.2.1 - Slash

##### 5.2.1.11 - Slash for Reforestation (3/21)

To facilitate reforestation, PU's 4 & 5 shall be left with slash evenly distributed. Slash should be left at a minimum of 4 to 6 feet high to discourage deer browse. Stumps shall be cut low to the ground.

#### 5.2.2 - Hazard Trees/Snags

##### 5.2.2.1 - Den Trees (10/16)

Obvious hollow and/or den trees shall be protected and left standing unless they are a safety hazard.

#### 5.2.3 - Operating Restrictions

##### 5.2.3.3 - Bark Slippage Restriction (3/09)

Within Payment Unit(s) 4 & 5, unless changed by written agreement, cutting and skidding are not permitted during the period of May 1 to July 15. This restriction is because of bark slippage.

#### 5.2.32 - Decking/Landing Restoration (9/13)

All decking and landing areas must have the surface area restored to a condition equal to or better than before. This is to ensure the proper regeneration of the stand. Wood debris, chips and "cookies" from trimmings must be removed or scattered away from landing and loading areas and may not be windrowed on the edge.

#### 5.2.38 - No Decking Against Live Trees (2/04)

Cut products may not be decked against unmarked or designated leave trees.

#### 5.2.39 - ORV Trail/Route Protection (4/18)

The ORV trail is shown on the Timber Sale Map. Do not cut trees or damage posts with yellow ORV markers. All stumps within five (5) feet of the trail must be cut flush with the ground. Maintain a 20-foot-wide slash, debris, and rut free zone daily using the ORV trail or route as the centerline. No decking within 50 feet of the ORV trail is permitted. Do not run equipment down the ORV trail or route. Skidding across the trail or route may only occur in locations approved by the Sale Administrator.

#### 5.2.41 - Snowmobile Trail Protection (9/11)

The snowmobile trail is shown on the Timber Sale Map. Do not cut or damage posts with orange trail markers or traffic control signs. If the trail is used, it must be maintained and restored to a condition equal to or better than before the sale. The road maintenance/restoration must be done prior to December 1. If the trail is used for hauling, it must be graded to the satisfaction of the Unit Manager or his/her representative prior to December 1. If the trail road is to be used for hauling during the snowmobile season, then a snow-covered base must be left on the trail. The snowmobile trail may only be crossed at right angles. Maintain a 20-foot-wide slash, debris, and rut free zone daily using the snowmobile trail as the centerline. No decking of forest products will be permitted within 50 feet of the snowmobile trail. All stumps within 5 feet of the snowmobile trail must be cut at ground level.

### 5.8 - Protection of Endangered Species

#### 5.8.5 - Protection of Raptor Nests (3/13)

All trees with raptor nests will be protected if found during harvesting operations. Notification will be made to the Unit Manager or his/her representative who will notify the Wildlife Biologist so an onsite evaluation and recommendation can be made, if necessary.

## 6 - Safety and Fire Prevention

### 6.2 - Signing

#### 6.2.1 - Road Posting (10/20)

The Purchaser is responsible for posting and maintaining caution signs on the Dinky Line Rd prior to beginning operations. The road must be posted at appropriate distances from the Sale Area to warn of logging activity and truck traffic. Signs must be removed when harvest operations are suspended or completed. The Purchaser will provide these signs.

#### 6.2.2 - Snowmobile Trail Posting (10/20)

The Purchaser is responsible for posting and maintaining caution signs on the snowmobile trail prior to beginning operations during the snowmobile season (approximately December 1 to March 31). The trail must be posted at appropriate distances from the Sale Area to warn of logging activity and truck traffic. Signs must be removed when harvest operations are suspended or completed. The Purchaser will provide these signs.

#### 6.2.3 - Recreational Trail Posting (10/20)

The Purchaser is responsible for posting and maintaining caution signs on the ORV trail prior to beginning operations. The trail must be posted at appropriate distances from the Sale Area to warn of logging activity and truck traffic at both ends of the trail. Signs must be removed when harvest operations are suspended or completed. The Purchaser will provide these signs.



### TIMBER SALE MAP

This information provided by authority of Part 525, 1994 PA 451, as amended.

Sale Number  
**45-119-25**

Date  
**09/19/2025**

Forest Management Unit  
Sault Ste Marie Mgt Unit

County  
Mackinac

Mapped By: Plato

Cruised By: Naubinway FO Staff

Scale  
1:15,840

Page  
1

Of  
1

Township 44N Range 07W / Section(s) and Subdivision(s) Sec. 25 SESE; Sec. 30 S1/2SW; Sec. 31 N1/2NW,SENW,NWNE,S1/2NE,NWSE; Sec. 36 E1/2NE;

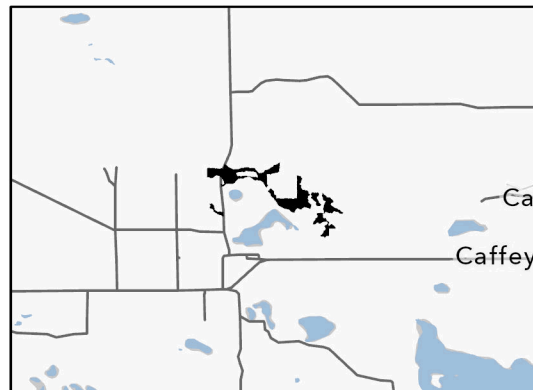
#### Cover Type

A = Aspen	J = Jack Pine	O = Oak	U = Upland Brush
B = Paper Birch	K = Rock	P = Lowland Poplar	UM = Upland Mix Forest
C = Cedar	L = Lowland Brush	Q = Mixed Swamp Conifer	V = Bog or Marsh
D = Treed Bog	LM = Lowland Mix Forest	R = Red Pine	W = White Pine
E = Swamp Hardwoods	M = Maple, Beech, Birch	S = Black Spruce	X = Non Stocked
F = Spruce/Fir	MC = Mixed Conifer	T = Tamarack	Y = Sand
G = Grass	MD = Mixed Deciduous	Z = Water	
H = Hemlock	N = Marsh		

#### Density

0 = Non Stocked	5 = Pole Timber Medium
1 = Seedling Sapling Poor	6 = Pole Timber Well
2 = Seedling Sapling Medium	7 = Saw Timber Poor
3 = Seedling Sapling Well	8 = Saw Timber Medium
4 = Pole Timber Poor	9 = Saw Timber Well

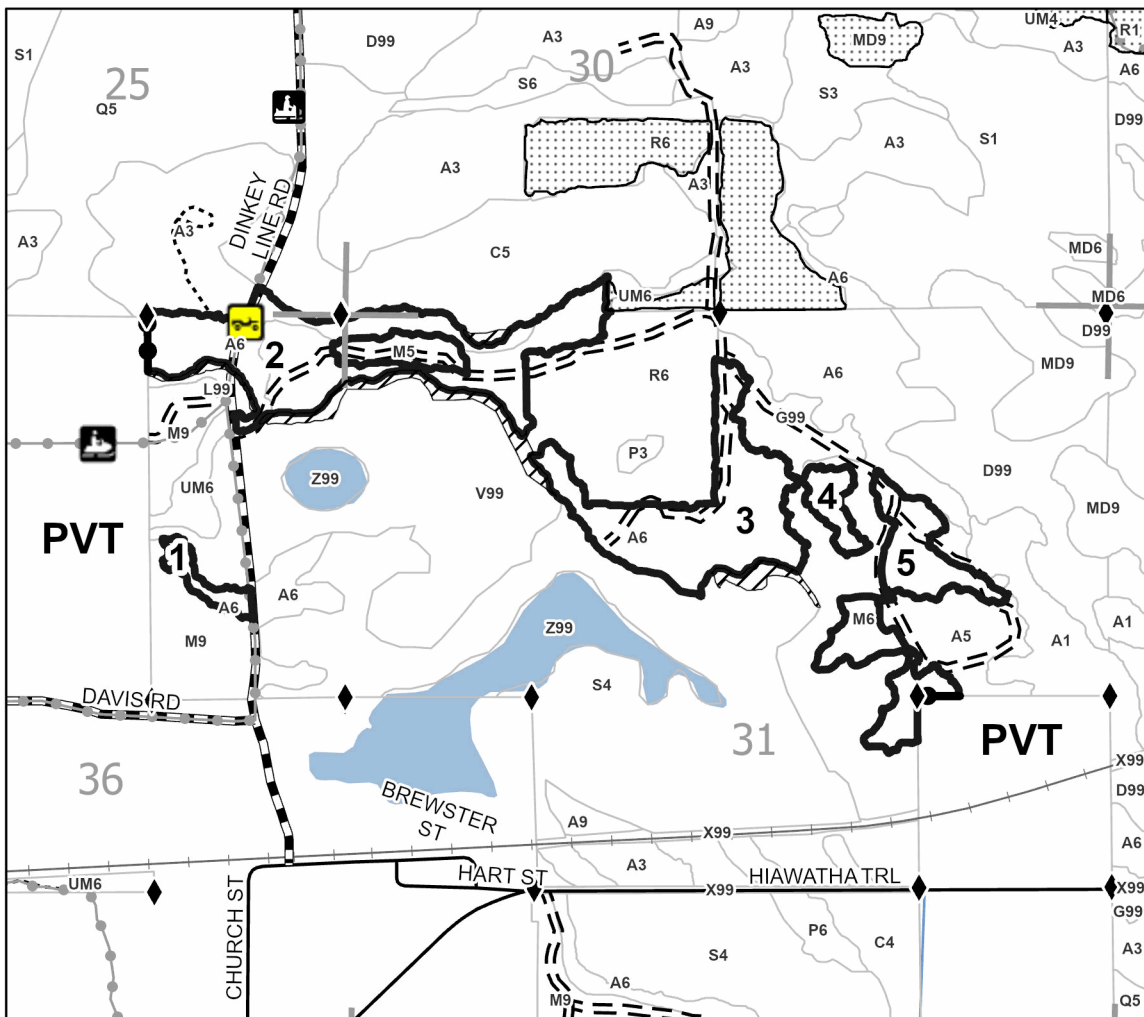

#### Locator Map 1:100,000



Payment Unit Number	Acres
1	2.3
2	29.6
3	23.6
4	3.1
5	15.5

### Dinky Mix

74.1 Acres



#### Legend

- Against State (Red)
- Private Line (Blue)
- Active Railroad
- Recreational Trails
- Survey Grade Corner
- Forest Access Route
- Administrative Access Only
- Paved Road
- Government Gravel/Dirt
- Nearby Timber Sales
- Retention Areas

Use QR Code to open Map in App

