



**DEPARTMENT OF NATURAL RESOURCES
STATE OF MICHIGAN
TIMBER SALE PROSPECTUS #7844**

SCHEDULED SALE DATE AND TIME: 9:00 a.m. (local time) on July 28, 2026.

LOCATION: ROSCOMMON MGMT UNIT, 8717B N ROSCOMMON RD., ROSCOMMON, MI 48653.

CONTACT NAME: Jason Lewicki

PHONE NUMBER: (989) 745-5870

PROSPECTUS NOTE: The bidder is advised to inspect the sale area and review the location, estimated volumes, operating costs and contract terms of proposed sales. Please be aware that some landowners may request 60 days or more notice for access across their land.

Notice is hereby given that bids will be received by the Unit Manager, ROSCOMMON MANAGEMENT UNIT, for certain timber on the following described lands:

Ogemaw Outwash Pine (71-005-26) / T24N, R01E, SEC. 10, S1/2SW.

T24N, R01E, SEC. 15, N1/2NW,E1/2NE,S1/2SW,S1/2SE.

T24N, R01E, SEC. 16, NENE.

T24N, R01E, SEC. 21, E1/2NE,E1/2SE.

T24N, R01E, SEC. 22, E1/2NE,E1/2SE.

T24N, R01E, SEC. 23, SE.

T24N, R01E, SEC. 26, NWNE.

T24N, R01E, SEC. 27, SESE.

T24N, R01E, SEC. 34, SWNE,NESW,N1/2SE,SESE.

Ogemaw County, Advertised Price \$107,678.50, 355.9 Acres, Jack Pine, Red Pine.

SALE NOTE: The sale consists of a red pine leave tree treatment and numerous smaller clearcuts.

A recreation site such as a trail, pathway, or campground is within the sale area or the vicinity.

Certain restrictions/specifications may be applicable including time restrictions.

TIMBER SALE INFORMATION

Ogemaw Outwash Pine (71-005-26)

T24N, R01E, SEC. 10; T24N, R01E, SEC. 15; T24N, R01E, SEC. 16; T24N, R01E, SEC. 21; T24N, R01E, SEC. 22; T24N, R01E, SEC. 23
T24N, R01E, SEC. 26; T24N, R01E, SEC. 27; T24N, R01E, SEC. 34.

SALE NOTE: The sale consists of a red pine leave tree treatment and numerous smaller clearcuts.

A recreation site such as a trail, pathway, or campground is within the sale area or the vicinity. Certain restrictions/specifications may be applicable including time restrictions.

A timber sale contract for this lump sum, sealed bid timber sale will be awarded to the responsible bidder offering the highest sealed bid price. All units of volume listed below were estimated using the Inventory Manager computer program and the new Michigan taper model. Bids must be at or above the following advertised price for each product and species:

<u>PRODUCTS & SPECIES</u>	<u>ESTIMATED UNITS*</u>	<u>ADVERTISED PRICE</u>
Sawtimber		
Black/Red (Hybrid) Oak	36.1 MBF	\$ 139.00 / MBF
Jack Pine	42.1 MBF	\$ 31.00 / MBF
White Oak	4.3 MBF	\$ 66.00 / MBF
Pulpwood		
Jack Pine	1,340 Cords	\$ 10.25 / Cord
Mixed Hardwood	64 Cords	\$ 20.85 / Cord
Mixed Oak	158 Cords	\$ 18.15 / Cord
Quaking Aspen	71 Cords	\$ 32.85 / Cord
Red Pine	1,951 Cords	\$ 41.00 / Cord
White Pine	25 Cords	\$ 32.45 / Cord

* The total volume is statistically estimated within plus (+) or minus (-) 14.03 percent. There are an estimated 3,803 cords on this timber sale, plus or minus 534 cords at the 95% confidence level. The estimated units are final and not subject to adjustment. Prospective bidders are urged to examine this timber and to make their own estimates of quantity and quality.

BOND AND PAYMENT SCHEDULE:

1. A bond in the amount of \$5,383.93 to insure faithful performance of the conditions of the contract will be deposited by the successful bidder within 21 days of the sale award.
2. Cutting in any sale or unit without the required advance payment would be considered a trespass.
3. Total payment must be paid in advance or according to the following schedule :
 - (a) Ten percent (10%) of the sale value must be paid within 21 days of the sale award.
 - (b) The 10% down payment will be credited towards the first unit cut.
 - (c) Payment for each of the following units must be made before cutting begins in that unit:

PAYMENT UNIT NUMBER	PERCENT OF TOTAL SALE VALUE
01	4.3%
02	2.6%
03	5.3%
04	2.1%
05	2.6%
06	0.6%
07	0.1%
08	0.8%
09	0.0%
10	3.3%
11	1.1%
12	43.8%
13	27.8%
14	3.3%
15	2.3%

4. If no cutting takes place, the 10% down payment will not be refunded.
5. Operations on the contract issued will terminate on 09/30/2028.

SALE STATISTICS

Volumes were calculated in cubic feet using the Michigan taper model. Cubic foot volume includes all wood inside bark for the product indicated. For display purposes, cubic feet were converted to cords and MBF using a simple conversion factor, e.g. 79 cubic feet per cord and 185 cubic feet per MBF. The cubic foot volumes are precise; the cords and MBF volumes are not. Cubic foot volume cannot be directly converted to cords or boards with precision.

SALE VOLUMES

The total estimated sale volume may not equal the sum of the species/products due to the nature of statistical calculations associated with double sampling methodology.

VOLUME			STATISTICAL RANGE IN CORDS	
TOTAL CUBIC FEET	TOTAL CORDS	PERCENT ERROR	MINIMUM	MAXIMUM
300,437	3,803	14.03%	3,269	4,337

VDU VOLUMES

A VDU is a Volume Determination Unit. Volumes and their associated statistics are calculated at the VDU level and summarized to the sale level. There is often a one to one relationship between a VDU and a Payment Unit, but not always, depending on the cruise design. Refer to the VDU TO PAYMENT UNIT table.

VDU	VOLUME		PERCENT ERROR	RANGE IN CORDS	
	TOTAL CUBIC FEET	TOTAL CORDS		MINIMUM	MAXIMUM
8	11,689	148	43.60%	83	212
9	10,986	139	32.20%	94	184
11	168,261	2,130	23.71%	1,625	2,635
12	8,737	111	53.32%	52	170
14	5,610	71	79.32%	15	127
19	26,840	340	26.11%	251	428
20	6,593	83	70.74%	24	142
21	11,319	143	39.83%	86	200
35	3,549	45	83.73%	7	83
39	14,648	185	31.46%	127	244
70	4,307	55	41.07%	32	77
71	1,194	15	131.27%	0	35
73	5,963	75	37.38%	47	104
112	20,740	263	23.44%	201	324
TOTAL:	300,437	3,803		2,645	4,965

VDU TO PAYMENT UNIT

When a VDU is associated with more than one Payment Unit (PU), the VDU volumes are assigned to the PU based on acres of the VDU within the PU.

VDU	VDU ACRES	PU	PU ACRES
TOTAL:			

DESCRIPTION OF TIMBER BY PU (PU)

PU	MARKET GROUP	PRODUCT	QUANTITY	UNIT	ACRES	ADVERTISE PRICE
1	Black/Red (Hybrid	Sawtimber	15.7	MBF	11.5	\$4,667.20
	Jack Pine		6.4	MBF		
	White Oak		0.5	MBF		
	Jack Pine	Pulpwood	10	Cords		
	Mixed Hardwood		4	Cords		
	<i>Pin Cherry</i>		4	<i>Cords</i>		
	Mixed Oak		39	Cords		
	<i>/Red (Hybrid) Oak</i>		37	<i>Cords</i>		
	<i>White Oak</i>		2	<i>Cords</i>		
	Quaking Aspen		13	Cords		
	<i>Quaking Aspen</i>		13	<i>Cords</i>		
	Red Pine		18	Cords		
	<i>Red Pine</i>		18	<i>Cords</i>		
	White Pine		6	Cords		
2	Black/Red (Hybrid	Sawtimber	4.2	MBF	4.3	\$2,790.30
	Mixed Hardwood	Pulpwood	4	Cords		
	<i>Red Maple</i>		4	<i>Cords</i>		
	Mixed Oak		12	Cords		
	<i>/Red (Hybrid) Oak</i>		7	<i>Cords</i>		
	<i>White Oak</i>		5	<i>Cords</i>		
	Quaking Aspen		58	Cords		
	<i>Quaking Aspen</i>	<i>Sawtimber</i>	1.4	<i>MBF</i>		
	<i>Quaking Aspen</i>	<i>Pulpwood</i>	55	<i>Cords</i>		
3	Black/Red (Hybrid	Sawtimber	7.7	MBF	39.6	\$5,657.55
	Jack Pine		15.5	MBF		
	White Oak		3.8	MBF		
	Jack Pine	Pulpwood	163	Cords		
	Mixed Hardwood		43	Cords		
	<i>Pin Cherry</i>	<i>Sawtimber</i>	0.7	<i>MBF</i>		
	<i>Pin Cherry</i>	<i>Pulpwood</i>	42	<i>Cords</i>		
	Mixed Oak		71	Cords		
	<i>/Red (Hybrid) Oak</i>		62	<i>Cords</i>		
	<i>White Oak</i>		9	<i>Cords</i>		
4	Black/Red (Hybrid	Sawtimber	1.9	MBF	9.3	\$2,220.20
	Jack Pine		8.0	MBF		
	Jack Pine	Pulpwood	157	Cords		
	Mixed Hardwood		3	Cords		
	<i>Pin Cherry</i>		3	<i>Cords</i>		
	Mixed Oak		2	Cords		
	<i>/Red (Hybrid) Oak</i>		2	<i>Cords</i>		
5	Jack Pine	Pulpwood	259	Cords	39.7	\$2,777.75
	Red Pine		3	Cords		
	<i>Red Pine</i>		3	<i>Cords</i>		
6	Jack Pine	Pulpwood	51	Cords	21.4	\$645.75
	Red Pine		3	Cords		
	<i>Red Pine</i>		3	<i>Cords</i>		
7	Jack Pine	Pulpwood	13	Cords	32.8	\$133.25
8	Jack Pine	Pulpwood	73	Cords	10.7	\$871.25
	Red Pine		3	Cords		
	<i>Red Pine</i>	<i>Sawtimber</i>	0.9	<i>MBF</i>		
	<i>Red Pine</i>	<i>Pulpwood</i>	1	<i>Cords</i>		
9	Jack Pine	Pulpwood	2	Cords	6.0	\$20.50
10	Black/Red (Hybrid	Sawtimber	1.1	MBF	41.5	\$3,513.90
	Jack Pine		11.1	MBF		

DESCRIPTION OF TIMBER BY PU (PU), CON'T

PU	MARKET GROUP	PRODUCT	QUANTITY	UNIT	ACRES	ADVERTISE PRICE
10 con't	Jack Pine	Pulpwood	234	Cords		
	Mixed Oak		16	Cords		
	/Red (Hybrid) Oak		16	Cords		
	Red Pine		8	Cords		
	Red Pine		8	Cords		
11	Black/Red (Hybrid)	Sawtimber	4.5	MBF	4.7	\$1,135.15
	Jack Pine		1.1	MBF		
	Jack Pine	Pulpwood	22	Cords		
	Mixed Oak		7	Cords		
	/Red (Hybrid) Oak		7	Cords		
	Red Pine		3	Cords		
	Red Pine		3	Cords		
12	Jack Pine	Pulpwood	196	Cords	69.4	\$47,274.65
	Mixed Hardwood		5	Cords		
	Pin Cherry		5	Cords		
	Red Pine		1,092	Cords		
	Red Pine		1,092	Cords		
White Pine	12	Cords				
13	Jack Pine	Pulpwood	124	Cords	43.9	\$29,891.70
	Mixed Hardwood		3	Cords		
	Pin Cherry		3	Cords		
	Red Pine		691	Cords		
	Red Pine		691	Cords		
White Pine	7	Cords				
14	Black/Red (Hybrid)	Sawtimber	1.0	MBF	12.6	\$3,566.40
	Jack Pine	Pulpwood	29	Cords		
	Mixed Hardwood		2	Cords		
	Pin Cherry		2	Cords		
	Mixed Oak		3	Cords		
	/Red (Hybrid) Oak		3	Cords		
	Red Pine		74	Cords		
	Red Pine		74	Cords		
15	Jack Pine		Pulpwood	7	Cords	8.5
	Mixed Oak	8		Cords		
	/Red (Hybrid) Oak	8		Cords		
	Red Pine	56		Cords		
	Red Pine	56		Cords		
TOTAL:			82.5	MBF		
TOTAL:			3,609	Cords		

Sale Specific Conditions & Requirements

Sale Name: Ogemaw Outwash Pine

Sale Number: 71-005-26 Seq#: 1

1 - Sale Area

1.2 - Boundaries

1.2.1 - Painted Boundaries (9/19)

The sale boundary and Payment Unit boundaries are marked and identified by red and yellow paint. Exterior sale boundary lines against private property are indicated by county roads. Exterior sale boundary lines against state are marked with red paint. Interior Payment Unit boundaries are marked with yellow paint. Retention patches are marked with red paint; no harvesting activities may occur within these areas. The painted boundary line trees are not Included Timber and are to be protected unless marked with orange paint. Yellow painted trees designating an interior Payment Unit boundary are only to be cut when all surrounding Payment Units have been paid.

2 - Timber Specifications

2.1 - Included Timber

2.1.1 - Clearcut Unit(s) with Unmerchantable Trees (6/14)

Within Payment Unit(s) 1, 4-11, 14, and 15, cut all trees that are two (2) inches or more at DBH.

2.1.4 - Designated Timber Unit(s) (6/17)

Within Payment Unit(s) 2 and 3, all trees except red and white pine are designated for cutting regardless of merchantability.

2.1.7 - Leave Tree Marked Unit(s) (6/14)

Within Payment Unit(s) 12 and 13, cut all trees that are two (2) inches or more at DBH except oak and trees marked with green paint above and below stump height.

2.2 - Utilization

2.2.2 - Chipping Required (12/24)

Payment Units 1, 5, 6, 8, 10, 14, and 15, must be chip harvested. The Purchaser has the option to produce sawlogs or pulpwood bolts, but the remaining portion of the trees must be chipped and hauled. If market conditions limit the practicality of chipping, tops and slash must be arranged in a way that will not inhibit future planting operations, as directed by the Sale Administrator. The requirement to retain approximately 1/6 to 1/3 of treetops and limbs less than four (4) inches in diameter is still applicable (G. C. & R. 2.2).

2.2.3 - Stump Heights (12/24)

Stump heights within the Sale Area shall not exceed six (6) inches for all trees.

2.2.10 - No Chipping Tops and Limbs (8/16)

Within Payment Unit(s) 7 and 9, chipping of limbs or tops is not permitted. Limbs and the remaining top must be left on site and scattered.

3 - Payments

3.4 - Damaged Timber

3.4.1 - Damaged Timber (12/24)

General Condition and Requirement 3.4 Damaged Timber, defines liquidated damages for undesignated live merchantable trees which are cut or injured. In addition, extreme care should be taken to avoid damage to tree seedlings and saplings.

Within Payment Unit 3, if more than 30% of the tree seedlings or saplings (1/4" to 4.5" DBH) within a specified portion of the Sale Area are damaged, liquidated damages will be assessed at \$500 per acre for all acreage within that specified portion of the Sale Area that was damaged.

No damage is acceptable to undesignated live merchantable trees. Within the Sale Area, if more than 5% of trees (> 4.5"

DBH) within a specified area of the sale are damaged, liquidated damages will be assessed for all trees damaged. Rates will be in accordance with General Condition and Requirement 3.4 Damaged Timber.

4 - Transportation

4.1 - Construction

4.1.6 - Road Construction (4/24)

Construction of new roads or improvements of existing roads shall be done in such a way as to minimize the environmental and visual impacts. Merchantable trees shall be cut and utilized unless otherwise directed. Non-merchantable trees shall be severed and laid flat on the ground. Slash shall be scattered, not left in windrows, and kept a minimum of 10 feet back from the road edge. Stumps shall be set upright, not left on edge, and be moved at least 10 feet away from the road edge. Disturbed soil shall be feathered into the woods and not left in berms or windrows.

4.1.11 - Permits (2/12)

The Purchaser will secure any necessary permits that may be required.

5 - Operations

5.1 - Notification

5.1.1 - Pre-sale Conference (10/25)

A pre-sale conference on site between the Purchaser and Sale Administrator is required prior to beginning any operations to determine landing and road locations. The Unit Manager or his/her representative must be contacted at least 5 days in advance to schedule the conference.

5.1.4 - Post-Sale Conference (10/16)

A post-sale conference on site between the Purchaser and sale administrator is required 5 days prior to the completion of active logging operations to determine clean-up and repair of landings, road edges, and the fulfillment of other contract specifications.

5.2 - Conduct of Operations

5.2.1 - Slash

5.2.1.8 - Slash Height (12/08)

No slash or tree tops may exceed 24 inches in height.

5.2.1.11 - Slash for Reforestation (3/21)

To facilitate reforestation, Payment Unit(s) 7 and 9 shall be left with slash evenly distributed. Bunched tops within the cutting area shall be broken up and scattered. Stumps shall be cut low to the ground. Processing sites shall not be left with a compacted layer of slash; tops from these sites shall be hauled back into the cut area and scattered.

5.2.3 - Operating Restrictions

5.2.3.4 - Oak Wilt Restriction, No Exceptions (1/18)

Within Payment Unit(s) 12 and 13, cutting, skidding, hauling within the sale and brushing of access roads to the sale are not permitted during the period of April 15 to July 15. No exceptions will be granted. This is necessary to reduce the spread of oak wilt.

5.2.3.11 - Coppice Regeneration Protection (4/10)

Timber harvesting in Payment Unit 2 must be completed before significant aspen sprouting occurs in that Payment Unit, so as to minimize damage to the new regeneration. Any post-harvest operations, such as chipping, must be completed before sprouting of regeneration occurs. If it is anticipated that chipping will be delayed, then tops shall be carried to one central location or left unchipped. The Unit Manager or his/her representative may cease such operations if sprouting occurs before the operation is complete.

5.2.32 - Decking/Landing Restoration (9/13)

All decking and landing areas must have the surface area restored to a condition equal to or better than before. This is to ensure the proper regeneration of the stand. Wood debris, chips and "cookies" from trimmings must be removed or scattered

away from landing and loading areas and may not be windrowed on the edge.

5.2.38 - No Decking Against Live Trees (2/04)

Cut products may not be decked against unmarked or designated leave trees.

5.2.41 - Snowmobile Trail Protection (9/11)

A snowmobile trail is shown on the Timber Sale Map. Do not cut or damage posts with orange trail markers or traffic control signs. If the trail is used, it must be maintained and restored to a condition equal to or better than before the sale. If the trail is used for hauling, it must be graded to the satisfaction of the Unit Manager or his/her representative prior to December 1. If the trail road is to be used for hauling during the snowmobile season, then a snow-covered base must be left on the trail. The snowmobile trail may only be crossed at right angles. Maintain a 20-foot-wide slash, debris, and rut free zone daily using the snowmobile trail as the centerline.

5.4 - Soil Protection

5.4.1 - Rutting Restriction, General (7/16)

Operations are to cease immediately if equipment and weather conditions result in rutting of roads and/or skid trails which are 12 inches or greater in depth and 50 feet in length. The Unit Manager or his/her representative may restrict hauling and/or skidding if ruts exceed the specified depth. With the Unit Manager or his/her representative's approval, the Purchaser may return to the area when the risk of rutting has decreased.

6 - Safety and Fire Prevention

6.2 - Signing

6.2.1 - Road Posting (10/20)

The Purchaser is responsible for posting and maintaining caution signs on roads in the sale area prior to beginning operations. The road must be posted at appropriate distances from the Sale Area to warn of logging activity and truck traffic. Signs must be removed when harvest operations are suspended or completed. The Purchaser will provide these signs.

6.2.2 - Snowmobile Trail Posting (10/20)

The Purchaser is responsible for posting and maintaining caution signs on the snowmobile trail shown on the map prior to beginning operations during the snowmobile season (approximately December 1 to March 31). The trail must be posted at appropriate distances from the Sale Area to warn of logging activity and truck traffic. Signs must be removed when harvest operations are suspended or completed. The Purchaser will provide these signs.



TIMBER SALE MAP

This information provided by authority of Part 525, 1994 PA 451, as amended.

Sale Number	Date	
71-005-26	01/12/2026	
Scale	Page	Of
1:8,280	1	3

Forest Management Unit	County	Mapped By: Sanborn
Roscommon Mgt Unit	Ogemaw	Cruised By: Sanborn

Township	Range	Section(s) and Subdivision(s)
24N	01E	E1/2NE,E1/2SE; Sec. 23 SE; Sec. 26 NWNE; Sec. 27 SESE; Sec. 34 SWNE,NESW,N1/2SE,SESE; Sec. 10 S1/2SW; Sec. 15 N1/2NW,E1/2NE,S1/2SW,S1/2SE; Sec. 16 NENE; Sec. 21 E1/2NE,E1/2SE; Sec. 22

Cover Type			
A = Aspen	J = Jack Pine	O = Oak	U = Upland Brush
B = Paper Birch	K = Rock	P = Lowland Poplar	UM = Upland Mix Forest
C = Cedar	L = Lowland Brush	Q = Mixed Swamp Conifer	V = Bog or Marsh
D = Treed Bog	LM = Lowland Mix Forest	R = Red Pine	W = White Pine
E = Swamp Hardwoods	M = Maple, Beech, Birch	S = Black Spruce	X = Non Stocked
F = Spruce/Fir	MC = Mixed Conifer	T = Tamarack	Y = Sand
G = Grass	MD = Mixed Deciduous	Z = Water	
H = Hemlock	N = Marsh		

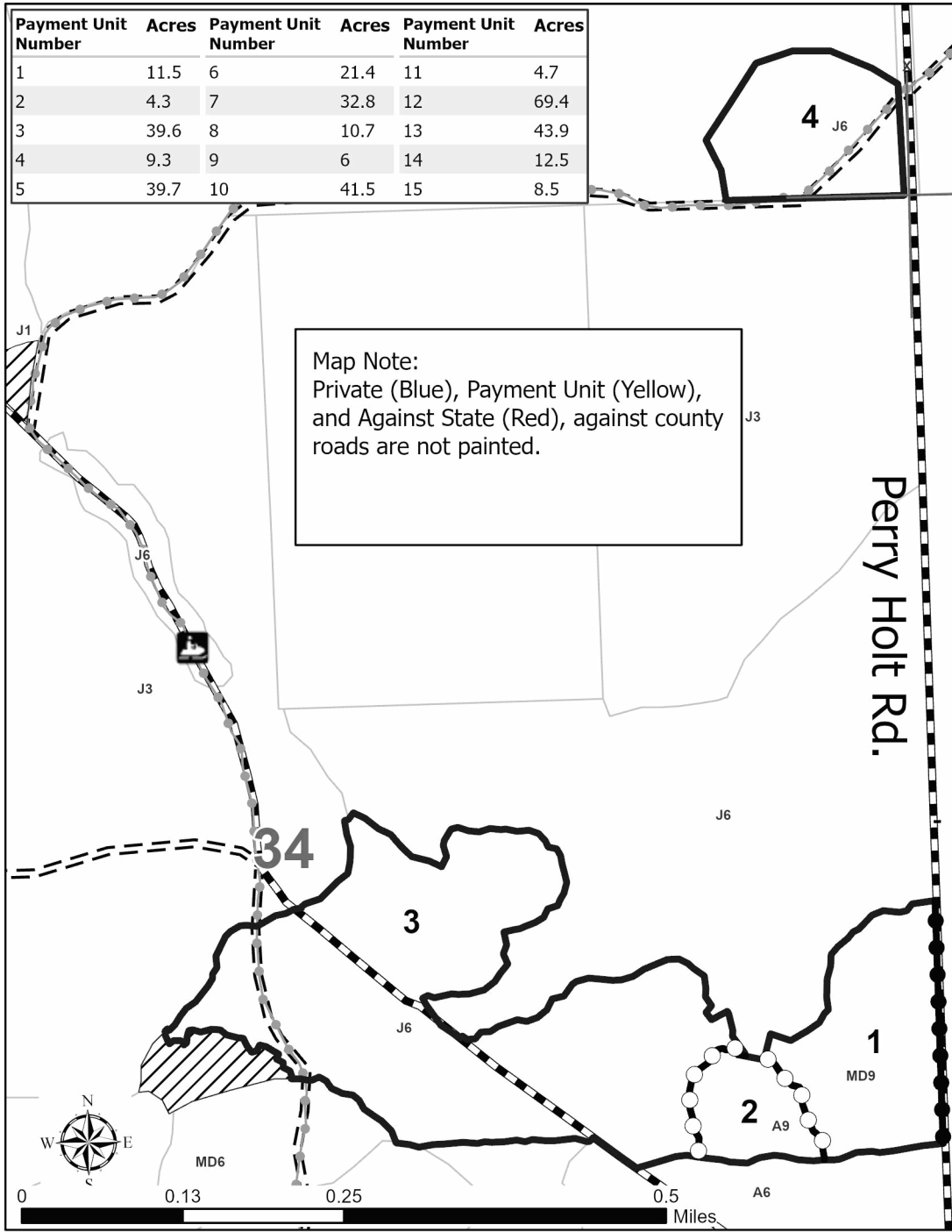
Density	
0 = Non Stocked	5 = Pole Timber Medium
1 = Seedling Sapling Poor	6 = Pole Timber Well
2 = Seedling Sapling Medium	7 = Saw Timber Poor
3 = Seedling Sapling Well	8 = Saw Timber Medium
4 = Pole Timber Poor	9 = Saw Timber Well

Payment Unit Number	Acres	Payment Unit Number	Acres	Payment Unit Number	Acres
1	11.5	6	21.4	11	4.7
2	4.3	7	32.8	12	69.4
3	39.6	8	10.7	13	43.9
4	9.3	9	6	14	12.5
5	39.7	10	41.5	15	8.5

**Ogemaw
Outwash Pine**
355.9 Acres

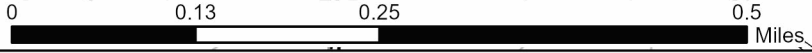
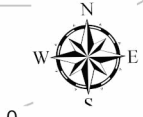
Map Note:
Private (Blue), Payment Unit (Yellow),
and Against State (Red), against county
roads are not painted.

Legend	
	Against State (Red)
	Retention Areas
	Private Line (Blue)
	Payment Unit (Yellow)
	Forest Access Route
	Government Gravel/Dirt
	Private Gravel/Dirt
	Recreational Trails
	MIRIS Corners



PVT

Use QR Code to
open Map and
Tree List in App





TIMBER SALE MAP

This information provided by authority of Part 525, 1994 PA 451, as amended.

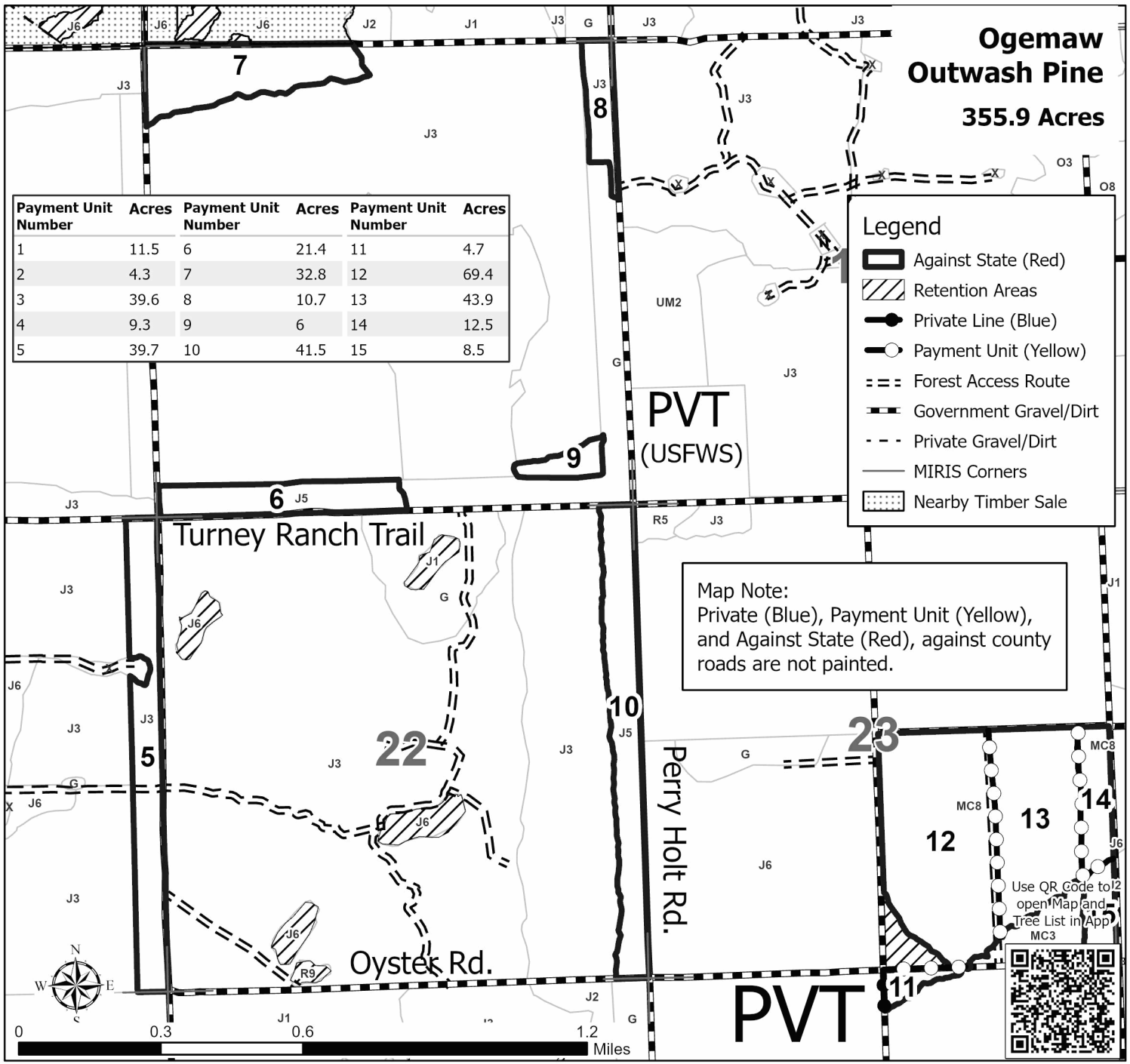
Sale Number 71-005-26	Date 01/12/2026	
Scale 1:19,400	Page 2	Of 3

Forest Management Unit Roscommon Mgt Unit	County Ogemaw	Mapped By: Sanborn Cruised By: Sanborn
--	------------------	---

Township 24N	Range 01E	Section(s) and Subdivision(s) E1/2NE,E1/2SE; Sec. 23 SE; Sec. 26 NWNE; Sec. 27 SESE; Sec. 34 SWNE,NESW,N1/2SE,SESE; Sec. 10 S1/2SW; Sec. 15 N1/2NW,E1/2NE,S1/2SW,S1/2SE; Sec. 16 NENE; Sec. 21 E1/2NE,E1/2SE; Sec. 22
-----------------	--------------	---

Cover Type			
A = Aspen	J = Jack Pine	O = Oak	U = Upland Brush
B = Paper Birch	K = Rock	P = Lowland Poplar	UM = Upland Mix Forest
C = Cedar	L = Lowland Brush	Q = Mixed Swamp Conifer	V = Bog or Marsh
D = Treed Bog	LM = Lowland Mix Forest	R = Red Pine	W = White Pine
E = Swamp Hardwoods	M = Maple, Beech, Birch	S = Black Spruce	X = Non Stocked
F = Spruce/Fir	MC = Mixed Conifer	T = Tamarack	Y = Sand
G = Grass	MD = Mixed Deciduous	Z = Water	
H = Hemlock	N = Marsh		

Density	
0 = Non Stocked	5 = Pole Timber Medium
1 = Seedling Sapling Poor	6 = Pole Timber Well
2 = Seedling Sapling Medium	7 = Saw Timber Poor
3 = Seedling Sapling Well	8 = Saw Timber Medium
4 = Pole Timber Poor	9 = Saw Timber Well





TIMBER SALE MAP

This information provided by authority of Part 525, 1994 PA 451, as amended.

Sale Number 71-005-26	Date 01/12/2026	
Scale 1:7,050	Page 3	Of 3

Forest Management Unit Roscommon Mgt Unit	County Ogemaw	Mapped By: Sanborn Cruised By: Sanborn
--	------------------	---

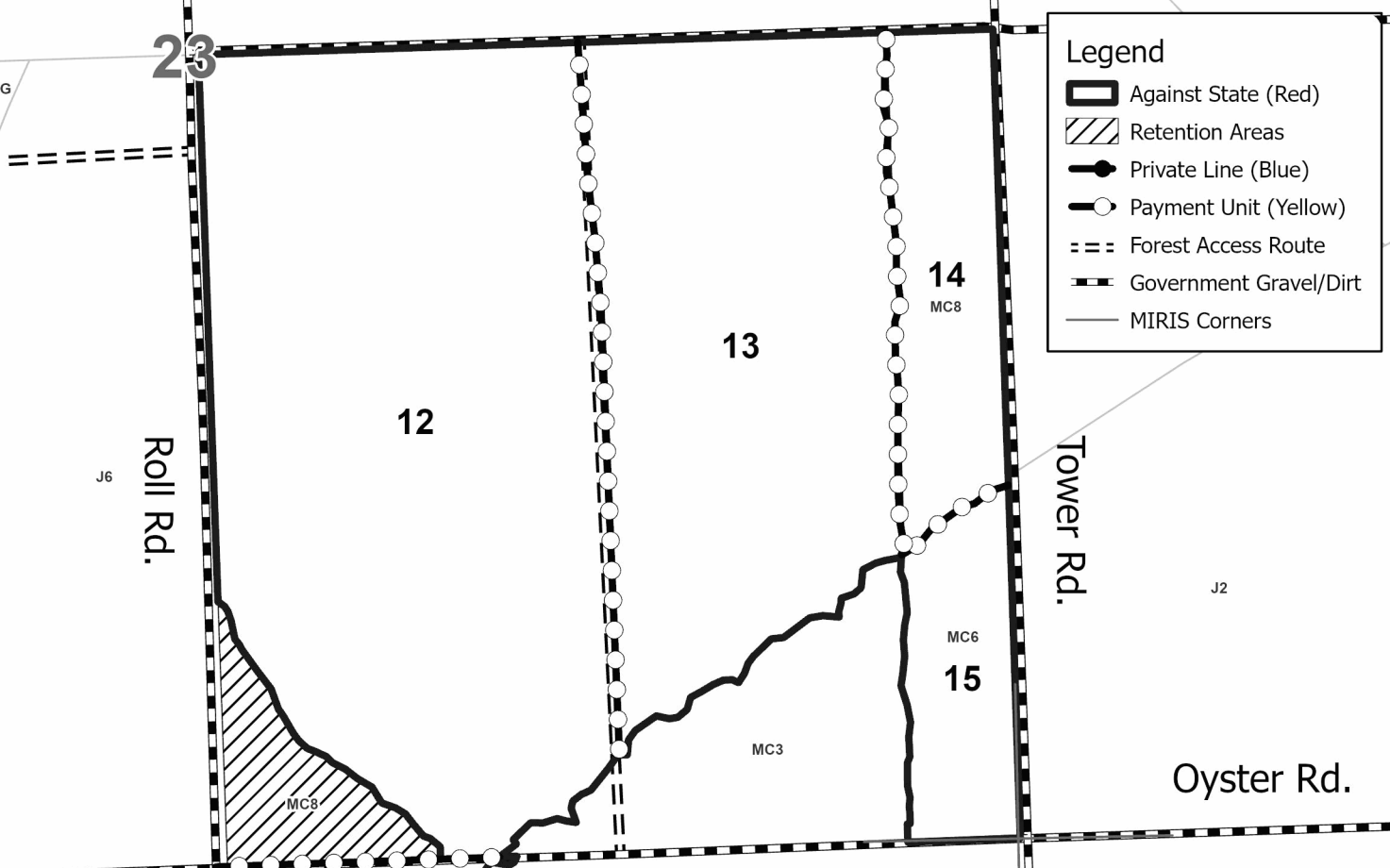
Township 24N	Range 01E	Section(s) and Subdivision(s) E1/2NE,E1/2SE; Sec. 23 SE; Sec. 26 NWNE; Sec. 27 SESE; Sec. 34 SWNE,NESW,N1/2SE,SESE; Sec. 10 S1/2SW; Sec. 15 N1/2NW,E1/2NE,S1/2SW,S1/2SE; Sec. 16 NENE; Sec. 21 E1/2NE,E1/2SE; Sec. 22
-----------------	--------------	---

Cover Type			
A = Aspen	J = Jack Pine	O = Oak	U = Upland Brush
B = Paper Birch	K = Rock	P = Lowland Poplar	UM = Upland Mix Forest
C = Cedar	L = Lowland Brush	Q = Mixed Swamp Conifer	V = Bog or Marsh
D = Treed Bog	LM = Lowland Mix Forest	R = Red Pine	W = White Pine
E = Swamp Hardwoods	M = Maple, Beech, Birch	S = Black Spruce	X = Non Stocked
F = Spruce/Fir	MC = Mixed Conifer	T = Tamarack	Y = Sand
G = Grass	MD = Mixed Deciduous		Z = Water
H = Hemlock	N = Marsh		

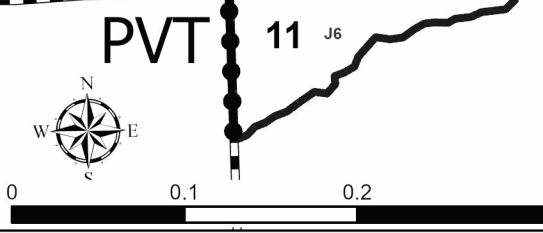
Density	
0 = Non Stocked	5 = Pole Timber Medium
1 = Seedling Sapling Poor	6 = Pole Timber Well
2 = Seedling Sapling Medium	7 = Saw Timber Poor
3 = Seedling Sapling Well	8 = Saw Timber Medium
4 = Pole Timber Poor	9 = Saw Timber Well

Payment Unit Number	Acres	Payment Unit Number	Acres	Payment Unit Number	Acres
1	11.5	6	21.4	11	4.7
2	4.3	7	32.8	12	69.4
3	39.6	8	10.7	13	43.9
4	9.3	9	6	14	12.5
5	39.7	10	41.5	15	8.5

**Ogemaw
Outwash Pine
355.9 Acres**



Legend	
	Against State (Red)
	Retention Areas
	Private Line (Blue)
	Payment Unit (Yellow)
	Forest Access Route
	Government Gravel/Dirt
	MIRIS Corners



Map Note:
Private (Blue), Payment Unit (Yellow),
and Against State (Red), against county
roads are not painted.

Use QR Code to
open Map and
Tree List in App

MC2