



TIMBER SALE MAP

This information provided by authority of Part 525, 1994 PA 451, as amended.

Forest Management Unit Atlanta		County Montmorency	Mapped By Collin Zaremba	Date 03/24/20	Page 2	of 2
Township 31N	Range 01E	Section(s) and Subdivision(s) Sec 13: S1/2NE, NESW, N1/2SE, SESE; Sec 14: W1/2SE; Sec 15: SESW, W1/2SE; Sec 22: NENW		Scale 1:15,840		

Cover Type

A = Aspen	H = Hemlock	N = Marsh	U = Upland Brush
B = Paper Birch	J = Jack Pine	O = Oak	UM = Upland Mixed
C = Cedar	L = Lowland Brush	P = Lowland Poplar	V = Bog or Marsh
D = Treed Bog	LM = Lowland Mixed	Q = Mixed Swamp Conifer	W = White Pine
E = Swamp Hdwoods	M = Mpl, Bch, Brch	R = Red Pine	X = Non Stocked
F = Spruce Fir	MC = Mixed Conifer	S = Black Spruce	Z = Water
G = Grass	MD = Mixed Deciduous	T = Tamarack	

Density

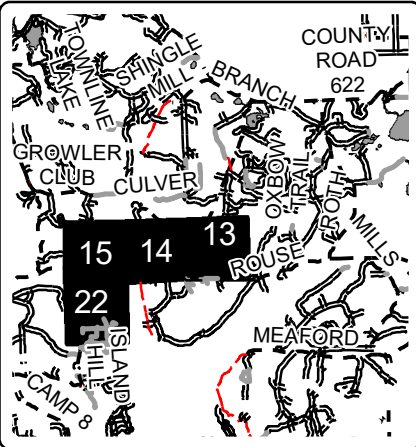

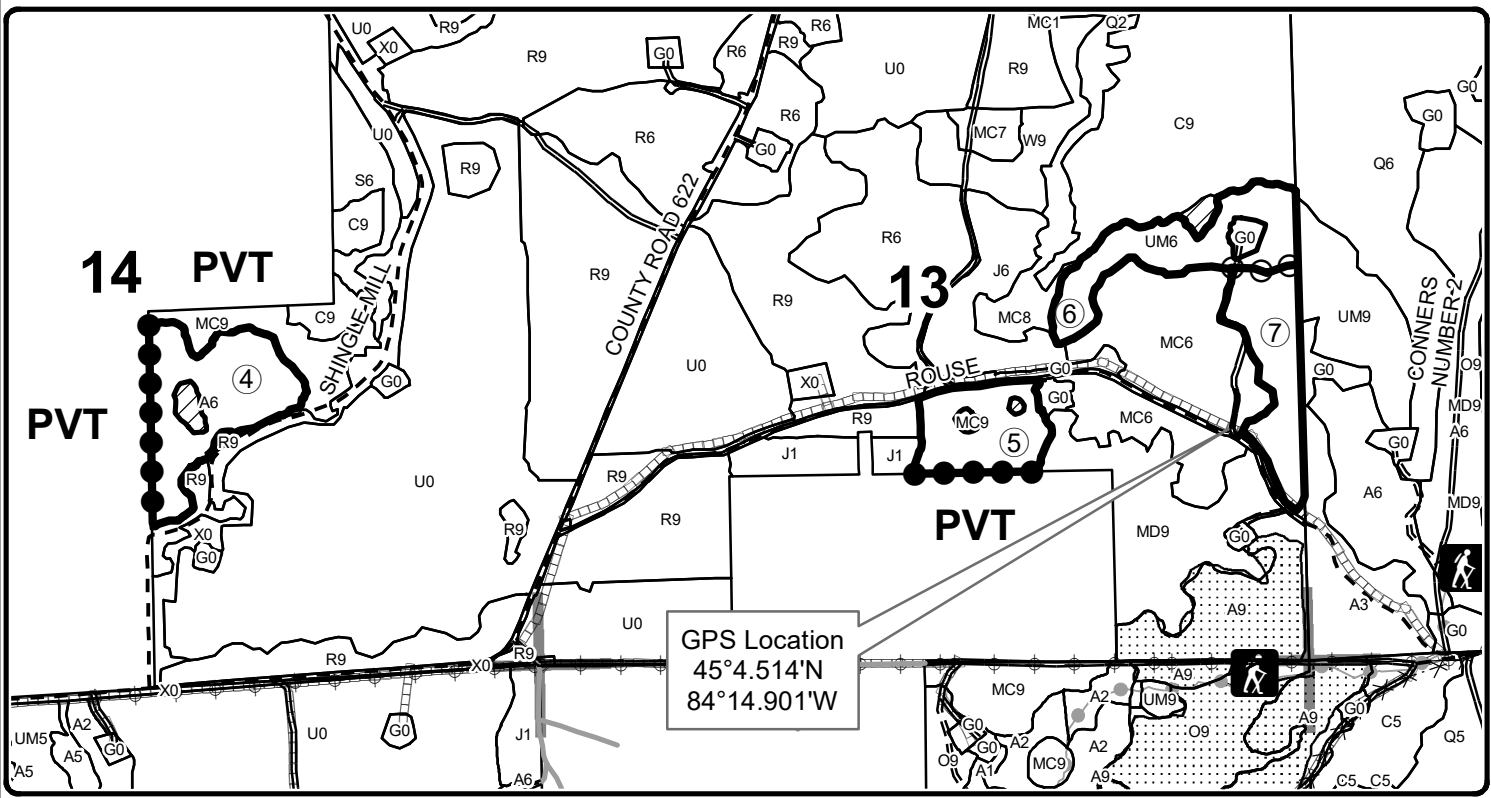
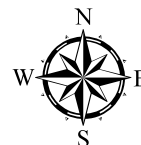
0 = Non Stocked	5 = Pole Timber Medium
1 = Seedling Sapling Poor	6 = Pole Timber Well
2 = Seedling Sapling Medium	7 = Saw Timber Poor
3 = Seedling Sapling Well	8 = Saw Timber Medium
4 = Pole Timber Poor	9 = Saw Timber Well

PU	Acres	PU	Acres
1	4.8	5	11.0
2	10.7	6	14.6
3	11.9	7	12.3
4	17.8		

Biehl 3 Point Mix

Compartment 29

83.1 Acres



Locator Map
1:200,000



Legend

- Against State (Red)
- Payment Unit (Yellow)
- Private Line (Blue)
- Nearby Timber Sales
- Retention Area
- Stand Boundaries
- Recreational Trail
- Pipeline
- Powerline
- Secondary Forest Road
- Forest Access Route
- Gravel Road
- Private Road
- Section Corners