

TIMBER SALE MAP

This information provided by authority of Part 525, 1994 PA 451, as amended.

Sale Number 54-038-24	Date 09/26/2024	
Scale 1:10,000	Page 1	Of 1

Forest Management Unit Atlanta Mgt Unit	County Presque Isle	Mapped By: Parris
		Cruised By: Neff, Bundschuh

Township 34N	Range 04E	Section(s) and Subdivision(s) Sec. 11 SE; Sec. 13 W1/2NW; Sec. 14 NENE,S1/2NE;
------------------------	---------------------	---

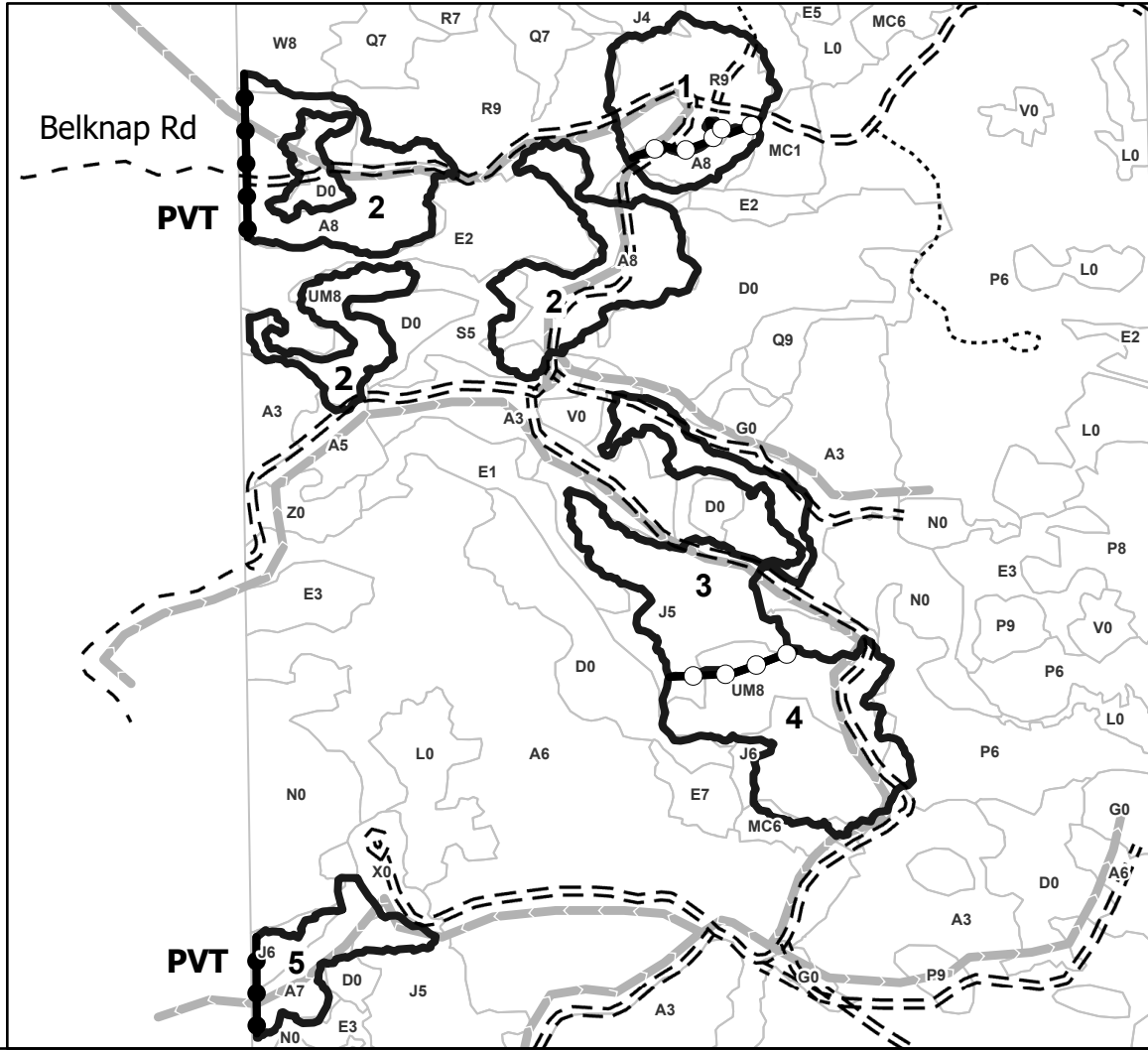
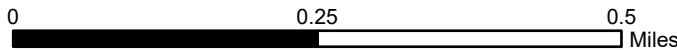
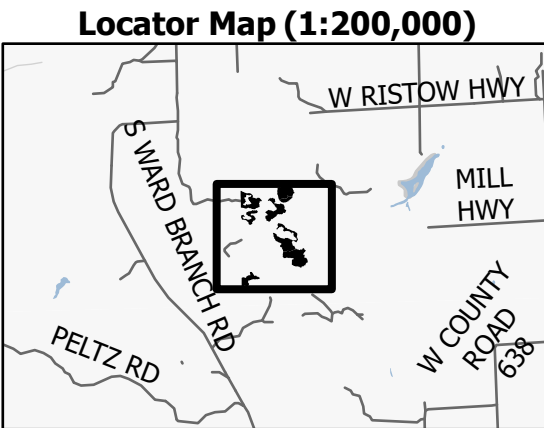
Cover Type			
A = Aspen	J = Jack Pine	O = Oak	U = Upland Brush
B = Paper Birch	K = Rock	P = Lowland Poplar	UM = Upland Mix Forest
C = Cedar	L = Lowland Brush	Q = Mixed Swamp Conifer	V = Bog or Marsh
D = Treed Bog	LM = Lowland Mix Forest	R = Red Pine	W = White Pine
E = Swamp Hardwoods	M = Maple, Beech, Birch	S = Black Spruce	X = Non Stocked
F = Spruce/Fir	MC = Mixed Conifer	T = Tamarack	Y = Sand
G = Grass	MD = Mixed Deciduous	Z = Water	
H = Hemlock	N = Marsh		

Density	
0 = Non Stocked	5 = Pole Timber Medium
1 = Seedling Sapling Poor	6 = Pole Timber Well
2 = Seedling Sapling Medium	7 = Saw Timber Poor
3 = Seedling Sapling Well	8 = Saw Timber Medium
4 = Pole Timber Poor	9 = Saw Timber Well

PU #	Acres
1	7.5
2	24
3	11.6
4	12.4
5	4.9

**C136 Isolated Mix
60.5 Acres**

Map Note: Access into sale area will be from Belknap Rd off Ward Branch Rd.



Legend	
	Sale Boundary (Red)
	Payment Unit (Yellow)
	Private Line (Blue)
	Stand
	Pipeline
	Primary Forest Road
	Forest Access Route
	Administrative Access Only
	Paved Road
	County Gravel/Dirt
	Private Gravel/Dirt

Use QR Code to open Map in App

