



TIMBER SALE MAP

This information provided by authority of Part 525, 1994 PA 451, as amended.

Sale Number 54-028-24	Date 02/20/2025	
Scale 1:12,000	Page 1	Of 1

Forest Management Unit Atlanta Mgt Unit	County Cheboygan	Mapped By: Bryce Neff
		Cruised By: Bryce Neff

Township 37N	Range 01E	Section(s) and Subdivision(s) Sec. 28 SWNW,NWSW; Sec. 29 W1/2NW,SENE,S1/2SW,SE; Sec. 32 NENE; Sec. 33 NWNW;
------------------------	---------------------	---

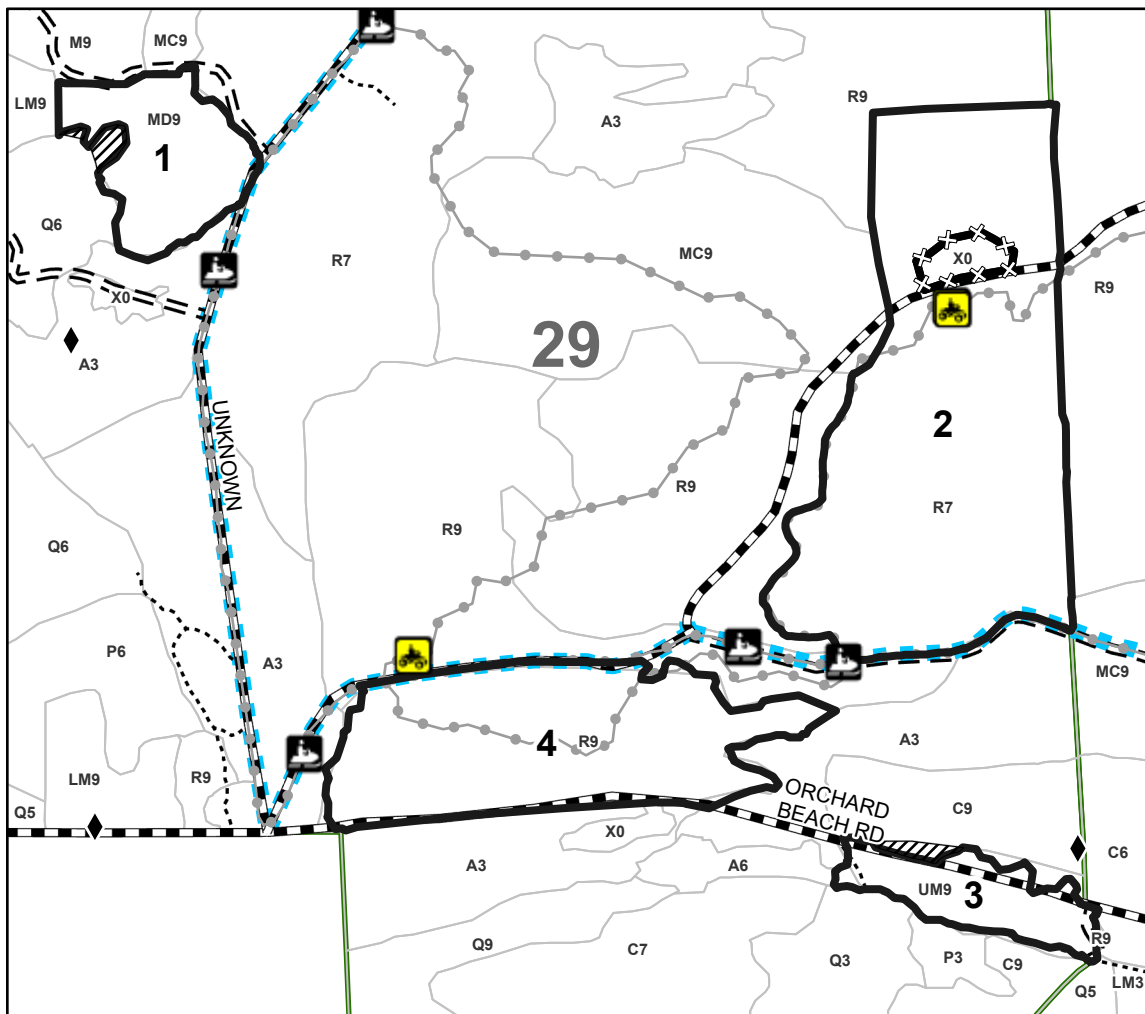

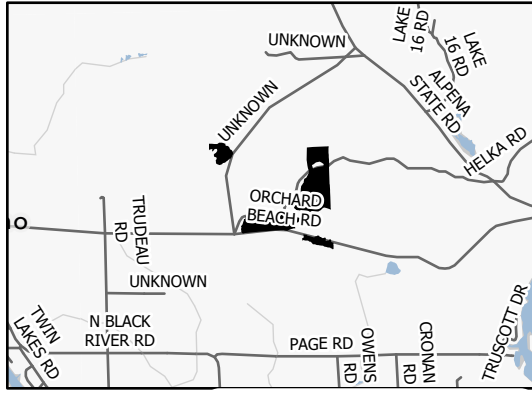
Cover Type			
A = Aspen	J = Jack Pine	O = Oak	U = Upland Brush
B = Paper Birch	K = Rock	P = Lowland Poplar	UM = Upland Mix Forest
C = Cedar	L = Lowland Brush	Q = Mixed Swamp Conifer	V = Bog or Marsh
D = Treed Bog	LM = Lowland Mix Forest	R = Red Pine	W = White Pine
E = Swamp Hardwoods	M = Maple, Beech, Birch	S = Black Spruce	X = Non Stocked
F = Spruce/Fir	MC = Mixed Conifer	T = Tamarack	Y = Sand
G = Grass	MD = Mixed Deciduous	Z = Water	
H = Hemlock	N = Marsh		

Density	
0 = Non Stocked	5 = Pole Timber Medium
1 = Seedling Sapling Poor	6 = Pole Timber Well
2 = Seedling Sapling Medium	7 = Saw Timber Poor
3 = Seedling Sapling Well	8 = Saw Timber Medium
4 = Pole Timber Poor	9 = Saw Timber Well

Payment Unit Number	Acres
1	14.1
2	71.4
3	9.4
4	37.2

C171 Red Pine
132.1 Acres

Locator Map 1:100,000



Legend

- Sale Boundary (Red Paint)
- Non-Forested Opening (Unpainted)
- Forest Access Route
- Administrative Access Only
- Government Gravel/Dirt
- Survey Corner
- Retention Areas (Red Paint X)
- ORV Trail
- Snowmobile Trail

Use QR Code to open Map in App

