



TIMBER SALE MAP

This information provided by authority of Part 525, 1994 PA 451, as amended.

Sale Number 54-029-23	Date 11/03/2023
Scale 1:15,840	Page 1
	Of 2

Forest Management Unit Atlanta Mgt Unit	County Montmorency	Mapped By: D. Parris
		Cruised By: D. Parris

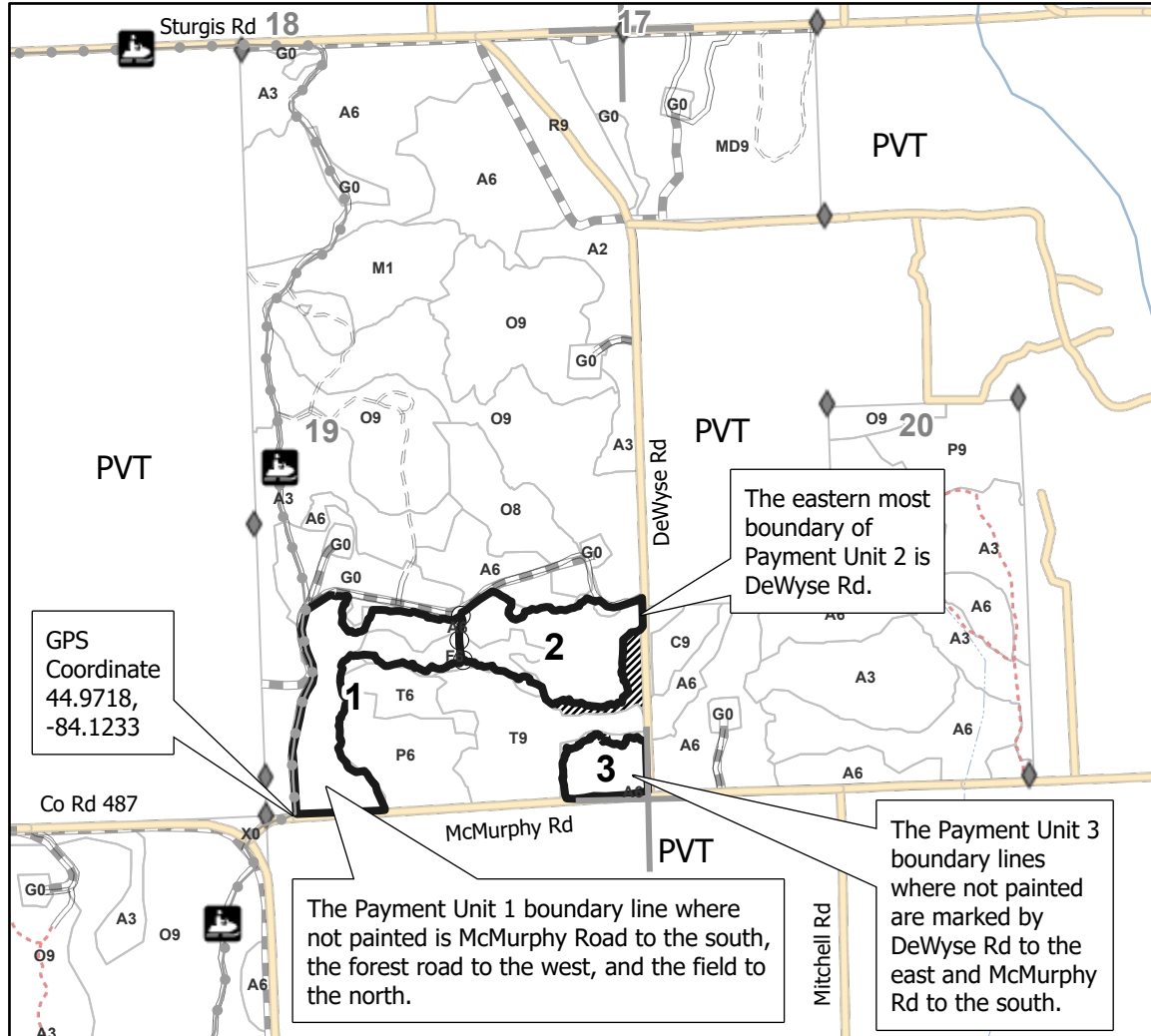

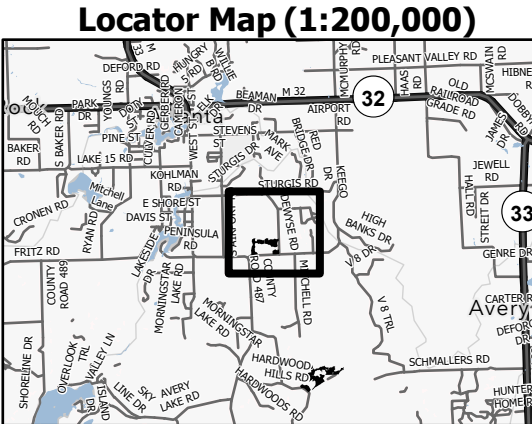
Township 29N / 30N	Range 03E	Section(s) and Subdivision(s) Sec. 19 SE; Sec. 32 SESW,S1/2SE; Sec. 5 E1/2NW,NWNE;
------------------------------	---------------------	---

Cover Type			
A = Aspen	J = Jack Pine	O = Oak	U = Upland Brush
B = Paper Birch	K = Rock	P = Lowland Poplar	UM = Upland Mix Forest
C = Cedar	L = Lowland Brush	Q = Mixed Swamp Conifer	V = Bog or Marsh
D = Treed Bog	LM = Lowland Mix Forest	R = Red Pine	W = White Pine
E = Swamp Hardwoods	M = Maple, Beech, Birch	S = Black Spruce	X = Non Stocked
F = Spruce/Fir	MC = Mixed Conifer	T = Tamarack	Y = Sand
G = Grass	MD = Mixed Deciduous	Z = Water	
H = Hemlock	N = Marsh		

Density	
0 = Non Stocked	5 = Pole Timber Medium
1 = Seedling Sapling Poor	6 = Pole Timber Well
2 = Seedling Sapling Medium	7 = Saw Timber Poor
3 = Seedling Sapling Well	8 = Saw Timber Medium
4 = Pole Timber Poor	9 = Saw Timber Well

PU #	Acres	PU #	Acres
1	16.8	5	15.8
2	15.3	6	19.7
3	4.9	7	7.2
4	12.8		

C25 Aspen Mix SBW 92.5 Acres



Legend

- Against State (Red)
- Payment Unit (Yellow)
- Stand
- ▨ Retention (Red)
- Recreational Trail
- ⋯ Intermittent Stream
- Perennial River
- Secondary Forest Road
- - - Forest Access Route
- ⋯ Administrative Access Only
- Non-DNR Road
- ▬ Pipeline
- ◆ Survey Corner
- Section Corner

Use QR Code to open Map in App

