



TIMBER SALE MAP

This information provided by authority of Part 525, 1994 PA 451, as amended.

Sale Number
54-003-25

Date
09/30/2025

Forest Management Unit	County	Mapped By: D. Coy	Scale	Page	Of
Atlanta Mgt Unit	Montmorency	Cruised By: D. Coy	1:13,000	1	1
Township	Range	Section(s) and Subdivision(s)			
31N	01E	Sec. 16 W1/2NW,NWSW; Sec. 17 NENW,NE,NESE; Sec. 8 SESW,S1/2SE; Sec. 9 SWSW;			

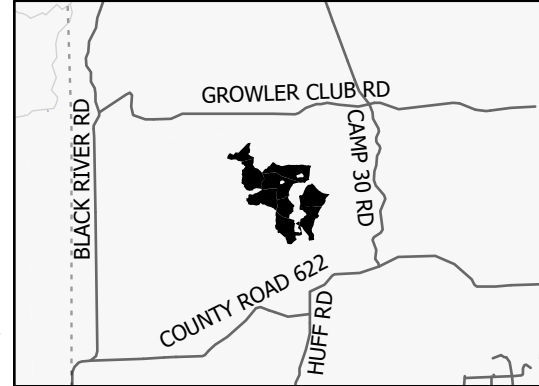
Cover Type

A = Aspen	J = Jack Pine	O = Oak	U = Upland Brush
B = Paper Birch	K = Rock	P = Lowland Poplar	UM = Upland Mix Forest
C = Cedar	L = Lowland Brush	Q = Mixed Swamp Conifer	V = Bog or Marsh
D = Treed Bog	LM = Lowland Mix Forest	R = Red Pine	W = White Pine
E = Swamp Hardwoods	M = Maple, Beech, Birch	S = Black Spruce	X = Non Stocked
F = Spruce/Fir	MC = Mixed Conifer	T = Tamarack	Y = Sand
G = Grass	MD = Mixed Deciduous		Z = Water
H = Hemlock	N = Marsh		

Density

0 = Non Stocked	5 = Pole Timber Medium
1 = Seedling Sapling Poor	6 = Pole Timber Well
2 = Seedling Sapling Medium	7 = Saw Timber Poor
3 = Seedling Sapling Well	8 = Saw Timber Medium
4 = Pole Timber Poor	9 = Saw Timber Well

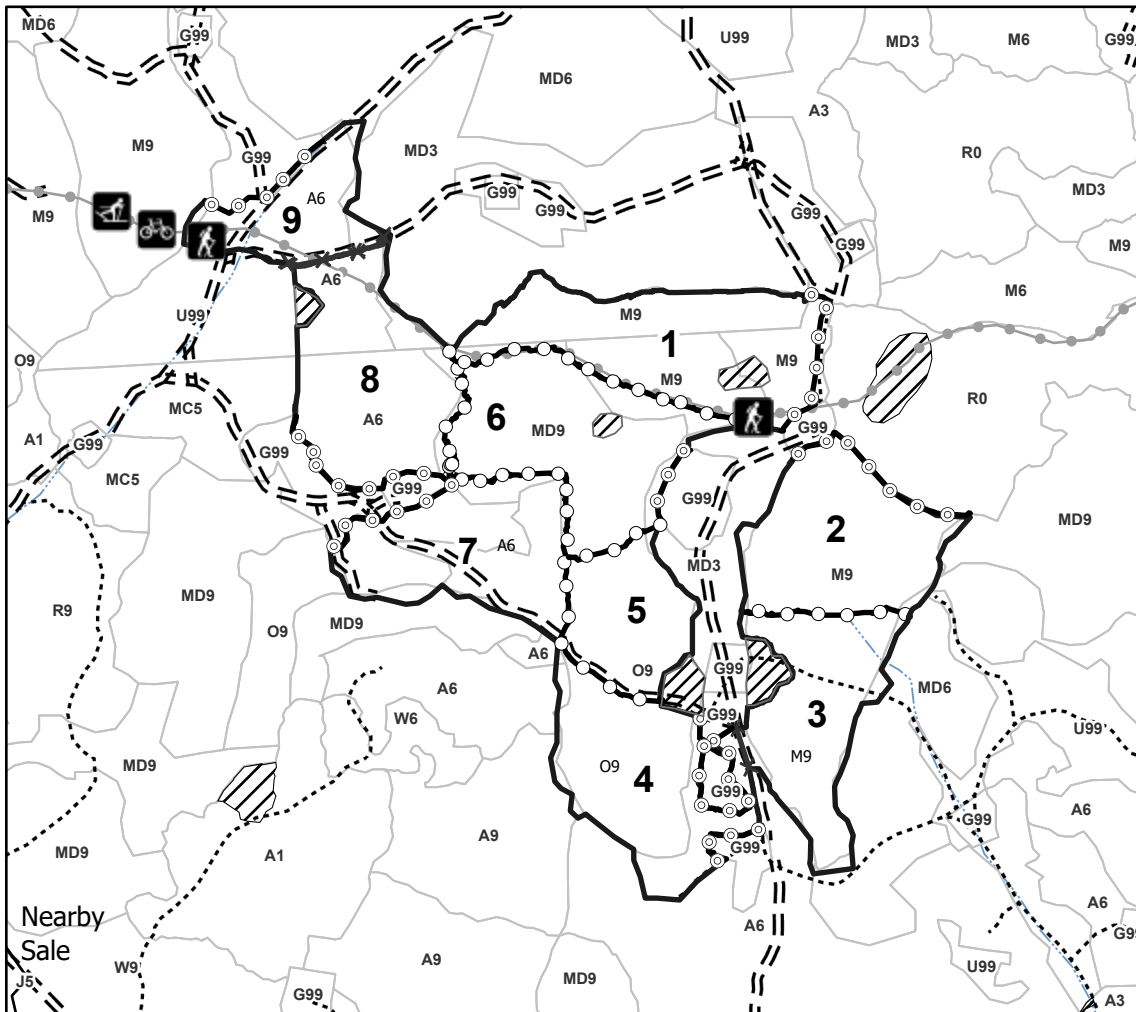

Locator Map 1:100,000



Payment Unit Number	Acres	Payment Unit Number	Acres
1	23.4	6	22.8
2	19.5	7	18.9
3	17.1	8	21.3
4	19.6	9	9.9
5	11.6		

CR 622 Elk Pilot Mix

164.1 Acres



Legend

- Sale Boundary (Red)
- Sale Boundary (Unpainted)
- Payment Unit (Yellow)
- ✕ Payment Unit (Road)
- Stand
- ▨ Retention (Red)
- Recreational Trails
- == Forest Access Route
- Administrative Access Only

Use QR Code to open Map in App

