

**TIMBER SALE MAP**

This information provided by authority of Part 525, 1994 PA 451, as amended.

Sale Number

54-002-25

Date

06/23/2025

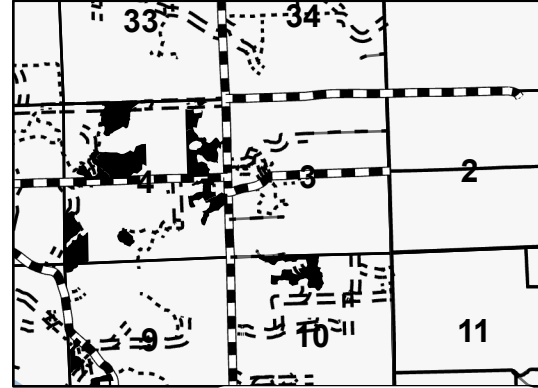
Forest Management Unit	County	Mapped By: D. Coy	Scale	Page	Of
Atlanta Mgt Unit	Montmorency	Cruised By: D. Coy	1:15,840	1	3
Township	Range	Section(s) and W1/2NW,N1/2SW,SWSW; Subdivision(s) Sec. 10 N1/2NW,NWNE; Sec. 33 SESE; Sec. 4 NW,E1/2NE,NWSW,S1/2SW,E1/2SE; Sec. 9			
29N / 30N	01E				

Cover Type

A = Aspen	J = Jack Pine	O = Oak	U = Upland Brush
B = Paper Birch	K = Rock	P = Lowland Poplar	UM = Upland Mix Forest
C = Cedar	L = Lowland Brush	Q = Mixed Swamp Conifer	V = Bog or Marsh
D = Treed Bog	LM = Lowland Mix Forest	R = Red Pine	W = White Pine
E = Swamp Hardwoods	M = Maple, Beech, Birch	S = Black Spruce	X = Non Stocked
F = Spruce/Fir	MC = Mixed Conifer	T = Tamarack	Y = Sand
G = Grass	MD = Mixed Deciduous	Z = Water	
H = Hemlock	N = Marsh		

Density

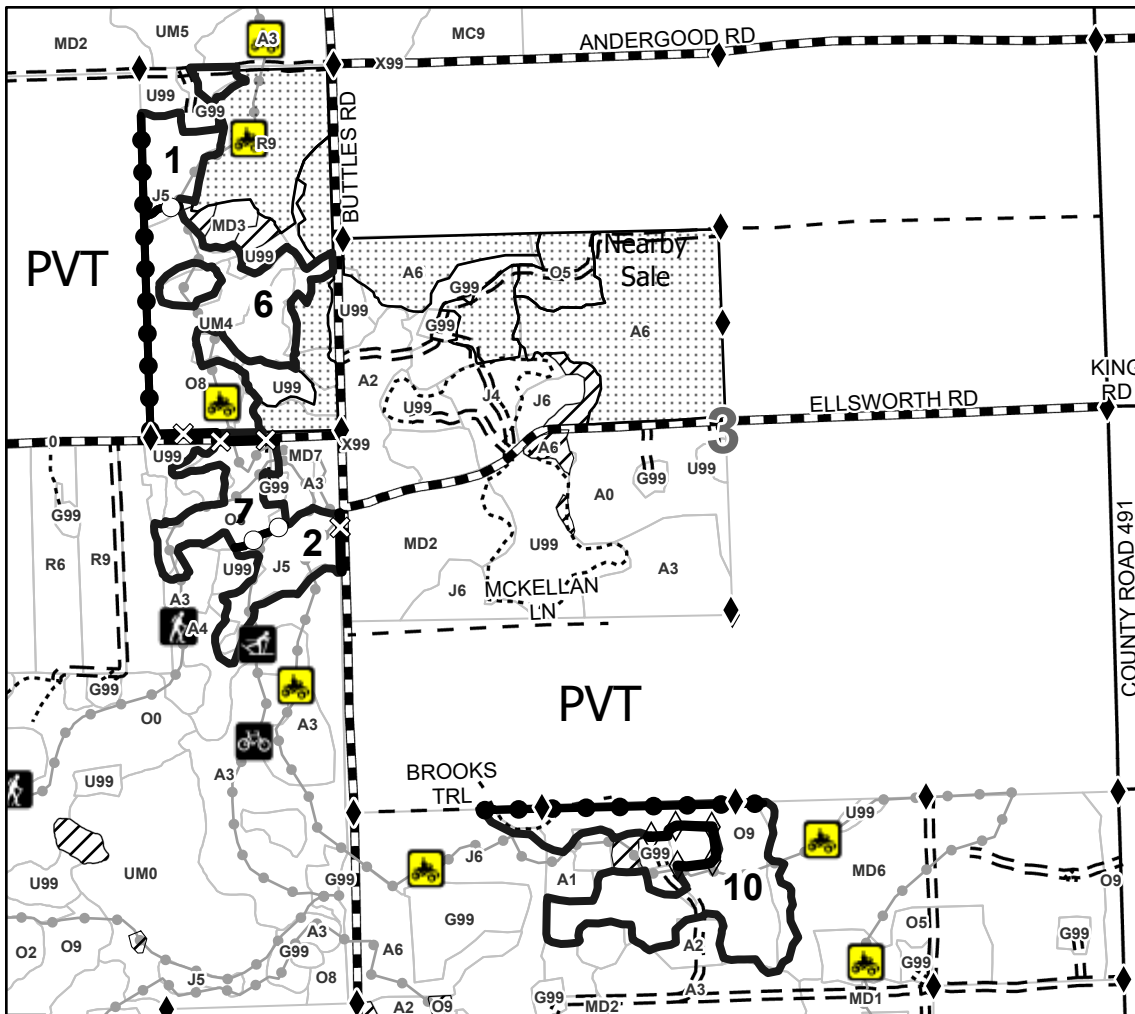
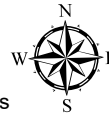
0 = Non Stocked	5 = Pole Timber Medium
1 = Seedling Sapling Poor	6 = Pole Timber Well
2 = Seedling Sapling Medium	7 = Saw Timber Poor
3 = Seedling Sapling Well	8 = Saw Timber Medium
4 = Pole Timber Poor	9 = Saw Timber Well

Locator Map 1:75,000

Payment Unit Number	Acres	Payment Unit Number	Acres
1	7.3	6	25.2
2	8.5	7	9.3
3	9.3	8	29.4
4	20.3	9	28.1
5	27.6	10	27.1

**Ellsworth Rd
Dead Oak Mix****192.0 Acres**

0 0.25 0.5 1 Miles

**Legend**

- Against State (Red)
- Against State (Unpainted)
- Against State (Cover Type Change)
- Private Line (Blue)
- Payment Unit (Yellow or Green)
- Stand
- Retention Areas (Red)
- Recreational Trails
- Field Grade Corner
- Forest Access Route
- Administrative Access Only
- Paved Road
- Government Gravel/Dirt
- Private Gravel/Dirt

Use QR Code to
open Map in App