




















**Legend**

-  Primary Forest Road
-  Secondary Forest Road
-  Forest Access Route
-  Closed Forest Road/Access Route
-  Federal, State, Local Govt., Private, Other Road
-  County Boundary
-  Biking
-  Horseback Riding
-  Skiing
-  Snowshoe
-  Hunter walking trail
-  Motorcycle Trail
-  ATV Trail
-  ORV Route
-  MCCCT
-  Snowmobile
-  Office
-  Sections
-  Town Range



© 2018 Esri, Inc. All rights reserved. Esri, the Esri logo, ArcGIS, and the ArcGIS logo are either registered trademarks or trademarks of Esri, Inc. in the United States and/or other countries. Microsoft, Windows, and Windows Phone are either registered trademarks or trademarks of Microsoft Corporation in the United States and/or other countries. Other brands and product names are trademarks of their respective owners.