

TIMBER SALE MAP

This information provided by authority of Part 525, 1994 PA 451, as amended.

Sale Number

54-040-25

Date

09/30/2025

Forest Management Unit		County	Mapped By: Bryce Neff	Scale 1:11,000	Page 2	Of 2
Atlanta Mgt Unit		Montmorency	Cruised By: Bryce Neff			
Township 31N	Range 01E	Section(s) and Subdivision(s) NENW,S1/2NW,SWNE; Sec. 5 S1/2SE; Sec. 7 E1/2NW,NENE,S1/2NE,N1/2SE; Sec. 8 W1/2NW,NE,N1/2SE; Sec. 9				

Cover Type

A = Aspen	J = Jack Pine	O = Oak	U = Upland Brush
B = Paper Birch	K = Rock	P = Lowland Poplar	UM = Upland Mix Forest
C = Cedar	L = Lowland Brush	Q = Mixed Swamp Conifer	V = Bog or Marsh
D = Treed Bog	LM = Lowland Mix Forest	R = Red Pine	W = White Pine
E = Swamp Hardwoods	M = Maple, Beech, Birch	S = Black Spruce	X = Non Stocked
F = Spruce/Fir	MC = Mixed Conifer	T = Tamarack	Y = Sand
G = Grass	MD = Mixed Deciduous		Z = Water
H = Hemlock	N = Marsh		

Density

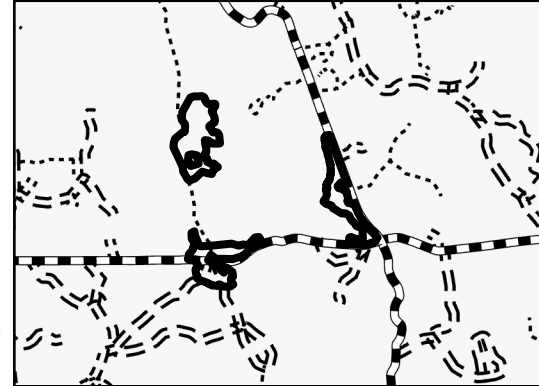
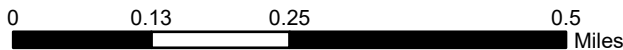
0 = Non Stocked	5 = Pole Timber Medium
1 = Seedling Sapling Poor	6 = Pole Timber Well
2 = Seedling Sapling Medium	7 = Saw Timber Poor
3 = Seedling Sapling Well	8 = Saw Timber Medium
4 = Pole Timber Poor	9 = Saw Timber Well

Locator Map 1:50,000

Payment Unit Number	Acres	Payment Unit Number	Acres
1	39.4	5	21.5
2	9	6	24.7
3	5.1	7	17.3
4	8.6	8	16.2

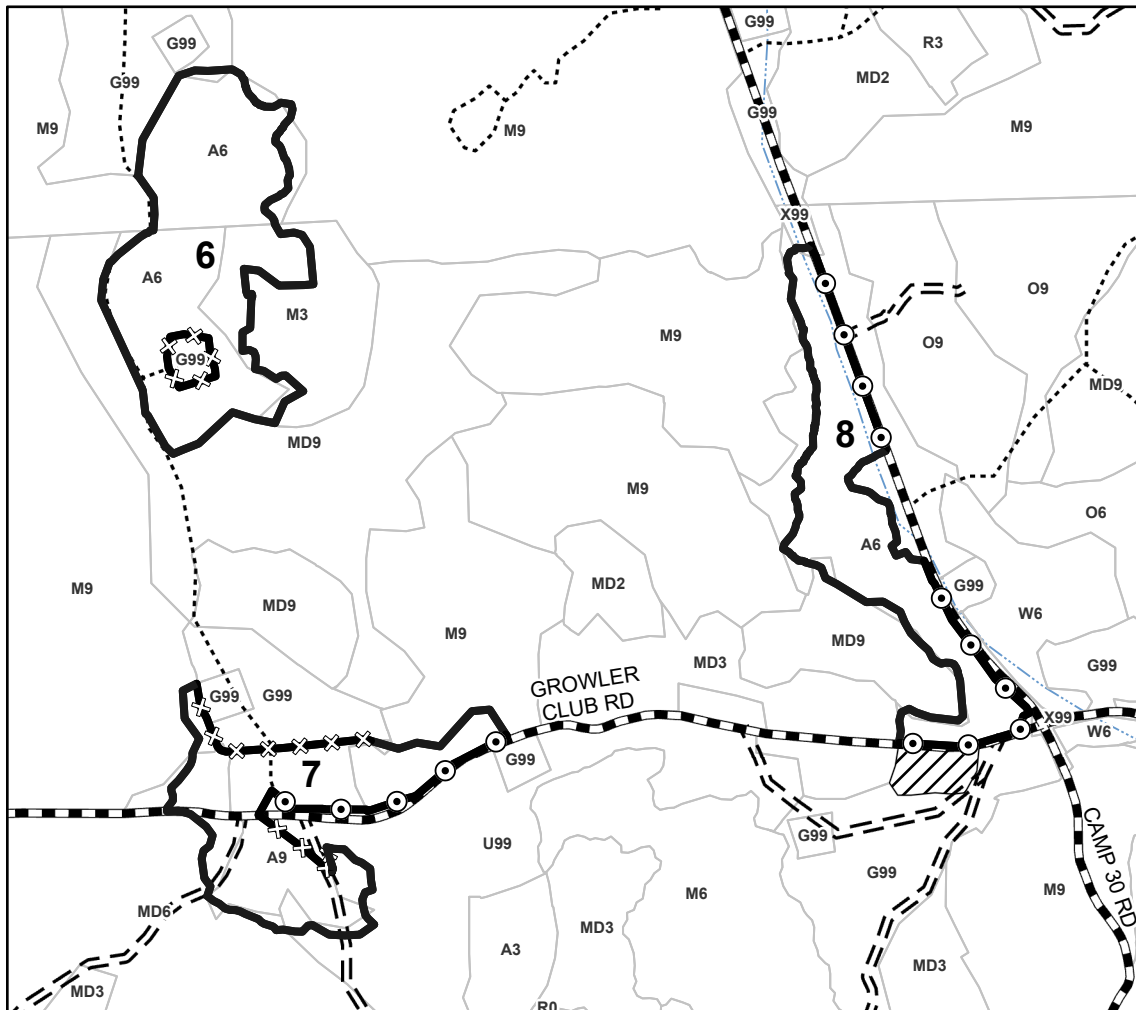
Growler Club Rd Aspen Mix

141.9 Acres



Legend

-  Payment Unit
-  Against State (Red)
-  Against State (Unpainted)
-  Against State (Road)
-  Recreational Trails
-  Forest Access Route
-  Administrative Access Only
-  Government Gravel/Dirt
-  High Country Pathway



Use QR Code to
open Map in App

