



TIMBER SALE MAP

This information provided by authority of Part 525, 1994 PA 451, as amended.

Sale Number 54-018-24	Date 05/24/2024
Scale 1:20,000	Page 1
	Of 1

Forest Management Unit Atlanta Mgt Unit	County Montmorency	Mapped By: T.Kubitsky
		Cruised By: Kubitsky, Coy, Bundschuh

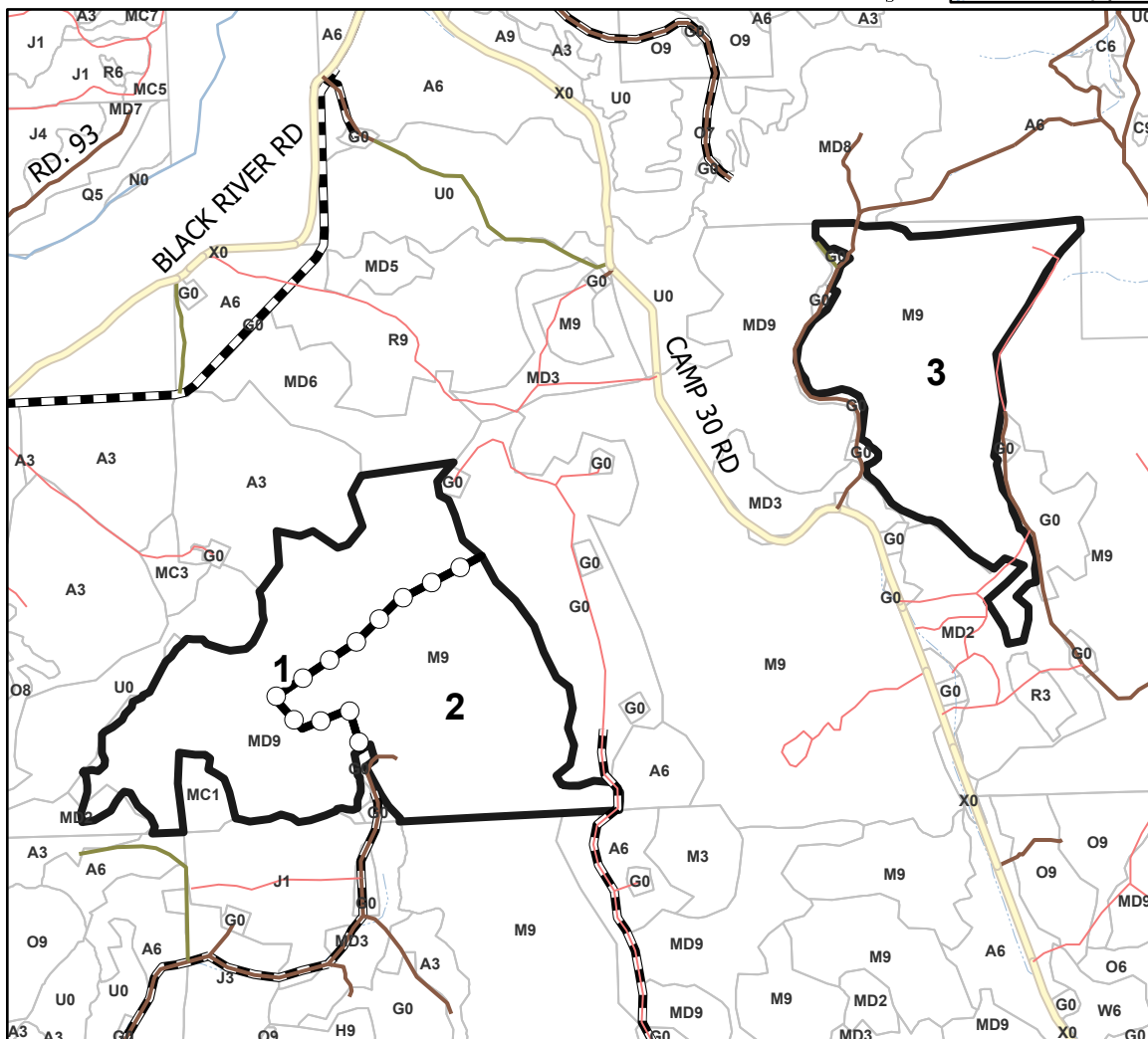

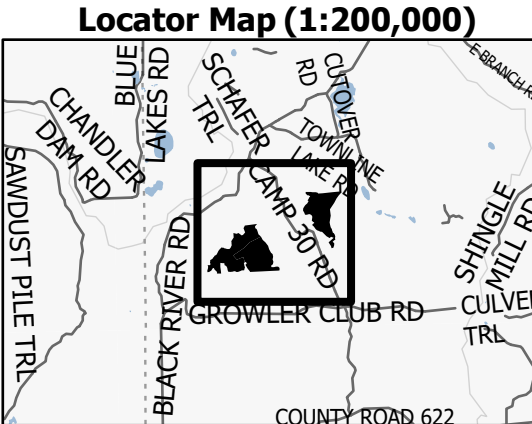
Township 31N	Range 01E	Section(s) and Subdivision(s) Sec. 4 NW,N1/2SW; Sec. 5 SENW,SW,W1/2SE; Sec. 6 E1/2SE;
------------------------	---------------------	--

Cover Type			
A = Aspen	J = Jack Pine	O = Oak	U = Upland Brush
B = Paper Birch	K = Rock	P = Lowland Poplar	UM = Upland Mix Forest
C = Cedar	L = Lowland Brush	Q = Mixed Swamp Conifer	V = Bog or Marsh
D = Treed Bog	LM = Lowland Mix Forest	R = Red Pine	W = White Pine
E = Swamp Hardwoods	M = Maple, Beech, Birch	S = Black Spruce	X = Non Stocked
F = Spruce/Fir	MC = Mixed Conifer	T = Tamarack	Y = Sand
G = Grass	MD = Mixed Deciduous	Z = Water	
H = Hemlock	N = Marsh		

Density	
0 = Non Stocked	5 = Pole Timber Medium
1 = Seedling Sapling Poor	6 = Pole Timber Well
2 = Seedling Sapling Medium	7 = Saw Timber Poor
3 = Seedling Sapling Well	8 = Saw Timber Medium
4 = Pole Timber Poor	9 = Saw Timber Well

PU #	Acres
1	98.8
2	85.5
3	97.3

Horseshoe Hardwoods
281.6 Acres



Legend	
	Payment Unit
	Payment Unit (Yellow)
	Stand
	Pipeline
	Intermittent Stream
	Perennial River
	Primary Forest Road
	Secondary Forest Road
	Forest Access Route
	Administrative Access Only
	County Road

Best access into Units 1 & 2 is from the south. Landing locations are to be determined during pre-sale conference.

Use QR Code to open Map in App

