



TIMBER SALE MAP

This information provided by authority of Part 525, 1994 PA 451, as amended.

Forest Management Unit Atlanta Management Unit		County Montmorency	Mapped By Coy	Date 06/05/2023	Page 1	of 2
Township 32N	Range 04E	Section(s) and Subdivision(s) 4- E1/2NW,NWNE,S1/2NE 6- NW,N1/2SE			1:15,840	

Cover Type

A = Aspen	J = Jack Pine	O = Oak	U = Upland Brush
B = Paper Birch	K = Rock	P = Lowland Poplar	UM = Upland Mix Forest
C = Cedar	L = Lowland Brush	Q = Mixed Swamp Conifer	V = Bog or Marsh
D = Tread Bog	LM = Lowland Mix Forest	R = Red Pine	W = White Pine
E = Swamp Hardwoods	M = Maple, Beech, Birch	S = Black Spruce	X = Non Stocked
F = Spruce/Fir	MC = Mixed Conifer	T = Tamarack	Y = Sand
G = Grass	MD = Mixed Deciduous		Z = Water
H = Hemlock	N = Marsh		

Density

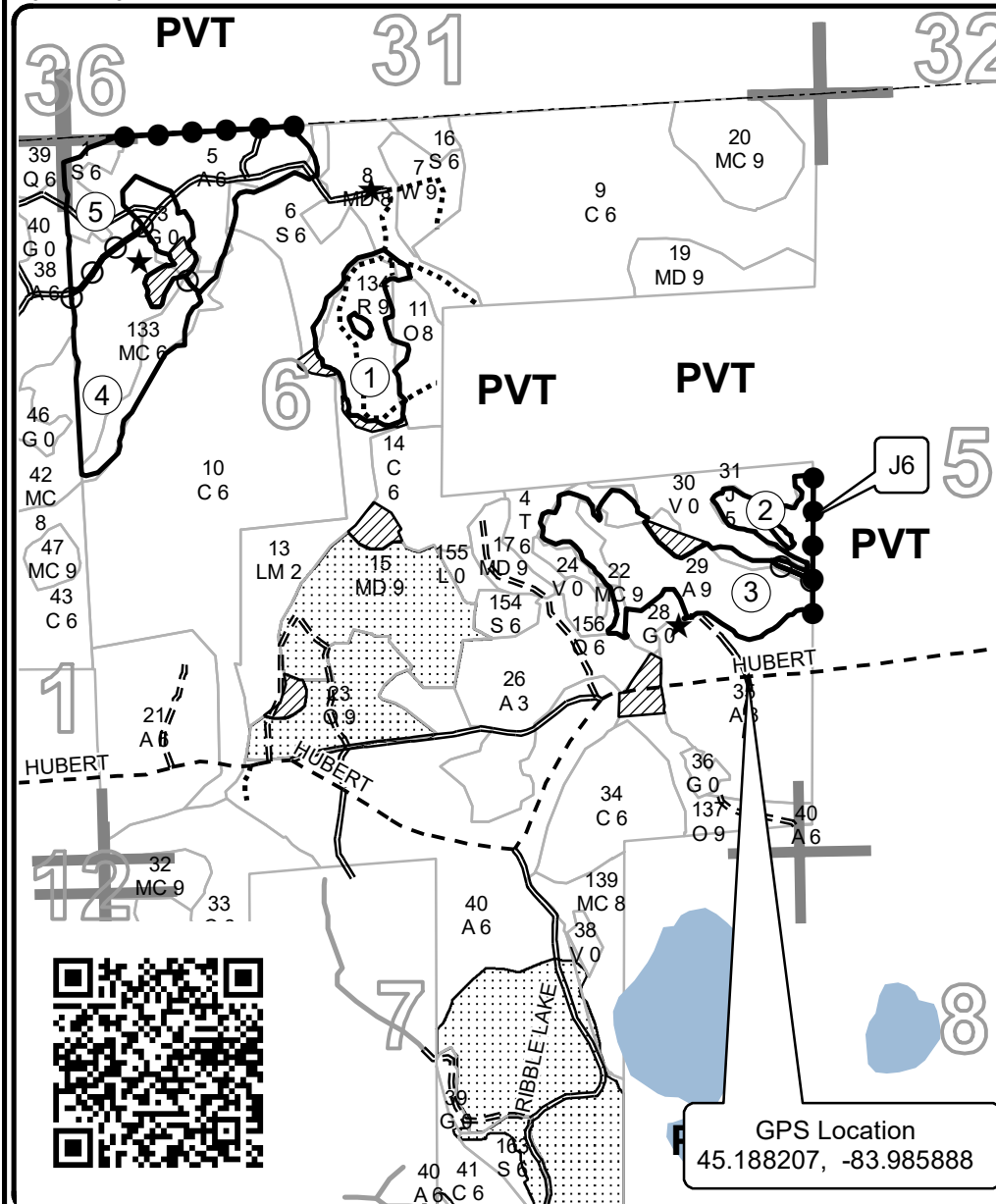
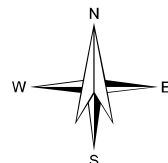
0 = Non Stocked	5 = Pole Timber Medium
1 = Seedling Sapling Poor	6 = Pole Timber Well
2 = Seedling Sapling Medium	7 = Saw Timber Poor
3 = Seedling Sapling Well	8 = Saw Timber Medium
4 = Pole Timber Poor	9 = Saw Timber Well

PU	Acres	PU	Acres
1	11.6	7	12.0
2	5.0	8	15.1
3	20.3		
4	19.0		
5	24.1		
6	9.7		

Hubert Rd North Mix

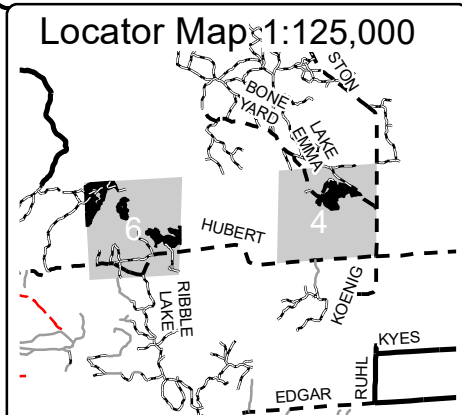
Compartment 76

116.8 Acres



Legend

- Against State (Red)
- Private Line (Blue)
- ⊖ Payment Unit Line (Yellow or Road)
- ▨ Retention Area (Outside of Sale)
- ▤ Nearby Timber Sales
- Stand Boundaries
- Lakes
- ★ Landing
- Payment Unit
- Secondary Road
- == Forest Access Route
- - Gravel Road
- Private Road
- ⋯ Temporary Access
- Section Corner



GPS Location
45.188207, -83.985888

