



TIMBER SALE MAP

This information provided by authority of Part 525, 1994 PA 451, as amended.

Sale Number 54-012-26	Date 05/13/2026
Scale 1:6,000	Page 1
	Of 1

Forest Management Unit Atlanta Mgt Unit	County Montmorency	Mapped By: Kody Beesley
		Cruised By: Kody Beesley

Township 29N	Range 02E	Section(s) and Subdivision(s) Sec. 7 SENE,NESE; Sec. 8 SWNW,NWSW;
------------------------	---------------------	---

Cover Type			
A = Aspen	J = Jack Pine	O = Oak	U = Upland Brush
B = Paper Birch	K = Rock	P = Lowland Poplar	UM = Upland Mix Forest
C = Cedar	L = Lowland Brush	Q = Mixed Swamp Conifer	V = Bog or Marsh
D = Treed Bog	LM = Lowland Mix Forest	R = Red Pine	W = White Pine
E = Swamp Hardwoods	M = Maple, Beech, Birch	S = Black Spruce	X = Non Stocked
F = Spruce/Fir	MC = Mixed Conifer	T = Tamarack	Y = Sand
G = Grass	MD = Mixed Deciduous	Z = Water	
H = Hemlock	N = Marsh		

Density	
0 = Non Stocked	5 = Pole Timber Medium
1 = Seedling Sapling Poor	6 = Pole Timber Well
2 = Seedling Sapling Medium	7 = Saw Timber Poor
3 = Seedling Sapling Well	8 = Saw Timber Medium
4 = Pole Timber Poor	9 = Saw Timber Well

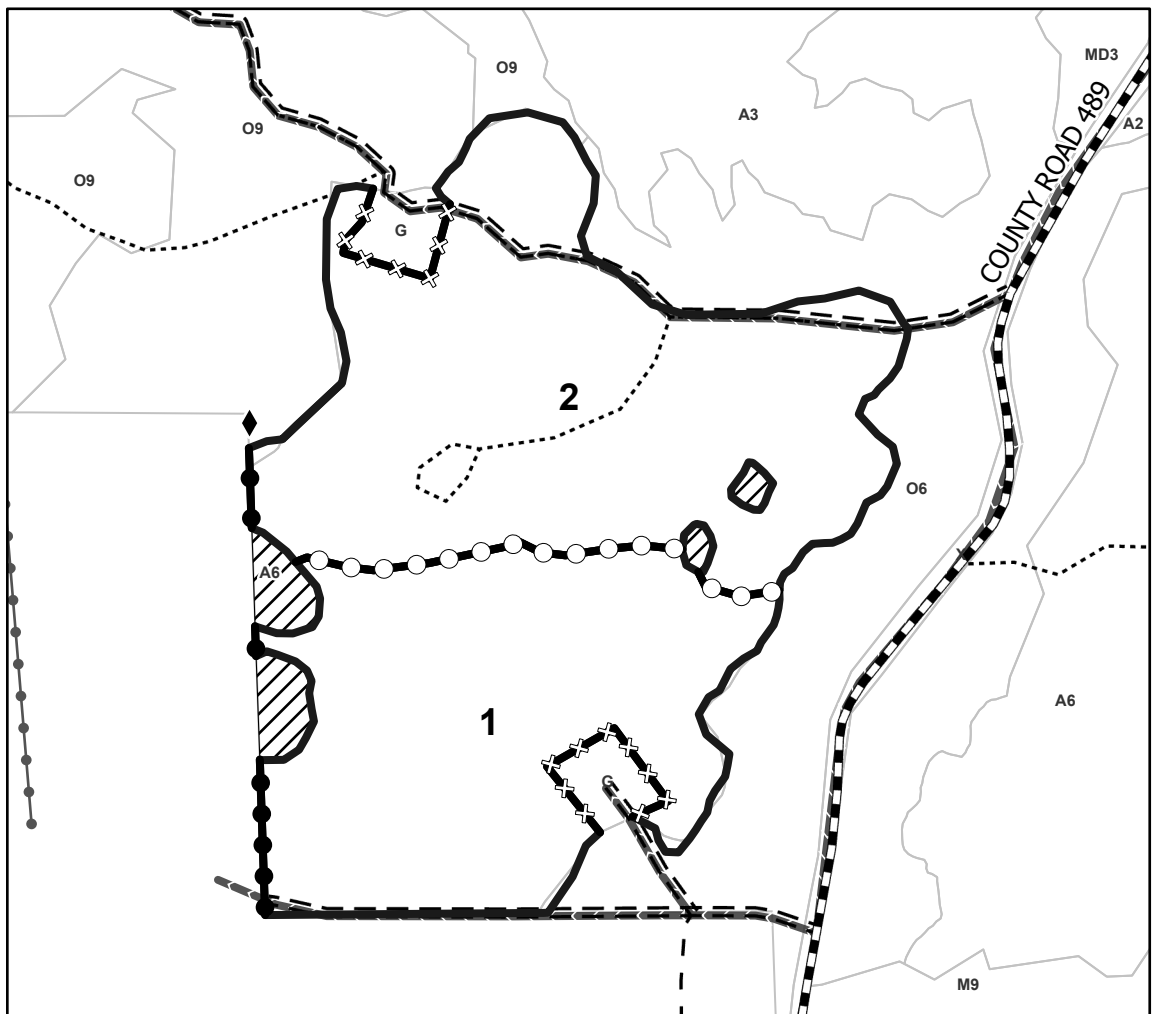

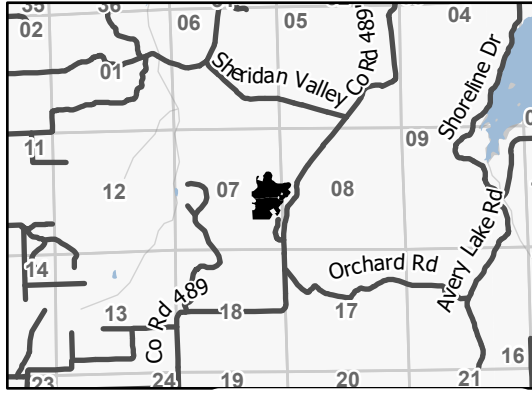
Payment Unit Number	Acres
1	21.6
2	28.2

Ice Comp 8 Aspen Salvage

49.8 Acres

Compartment 8

Locator Map 1:100,000



Legend	
	Against State (Red)
	Against State (Unpainted)
	Private Line (Blue)
	Payment Unit (Yellow)
	Retention Areas
	Forest Access Route
	Administrative Access Only
	Government Gravel/Dirt
	Private Gravel/Dirt
	Field Grade Corner
	Electric
	Oil And/Or Gas Pipeline

Use QR Code to open Map in App

