

TIMBER SALE MAP

This information provided by authority of Part 525, 1994 PA 451, as amended.

Sale Number

54-039-25

Date

09/11/2025

Forest Management Unit		County	Mapped By: Kody Beesley	Scale 1:12,000	Page 1	Of 3
Atlanta Mgt Unit		Montmorency	Cruised By: Kody Beesley			
Township 31N	Range 02E	Section(s) and Subdivision(s) Sec. 27 SWNW; Sec. 28 NWNW,SENE,NESE; Sec. 29 NE; Sec. 30 E1/2NW,NE;				

Cover Type

A = Aspen	J = Jack Pine	O = Oak	U = Upland Brush
B = Paper Birch	K = Rock	P = Lowland Poplar	UM = Upland Mix Forest
C = Cedar	L = Lowland Brush	Q = Mixed Swamp Conifer	V = Bog or Marsh
D = Treed Bog	LM = Lowland Mix Forest	R = Red Pine	W = White Pine
E = Swamp Hardwoods	M = Maple, Beech, Birch	S = Black Spruce	X = Non Stocked
F = Spruce/Fir	MC = Mixed Conifer	T = Tamarack	Y = Sand
G = Grass	MD = Mixed Deciduous		Z = Water
H = Hemlock	N = Marsh		

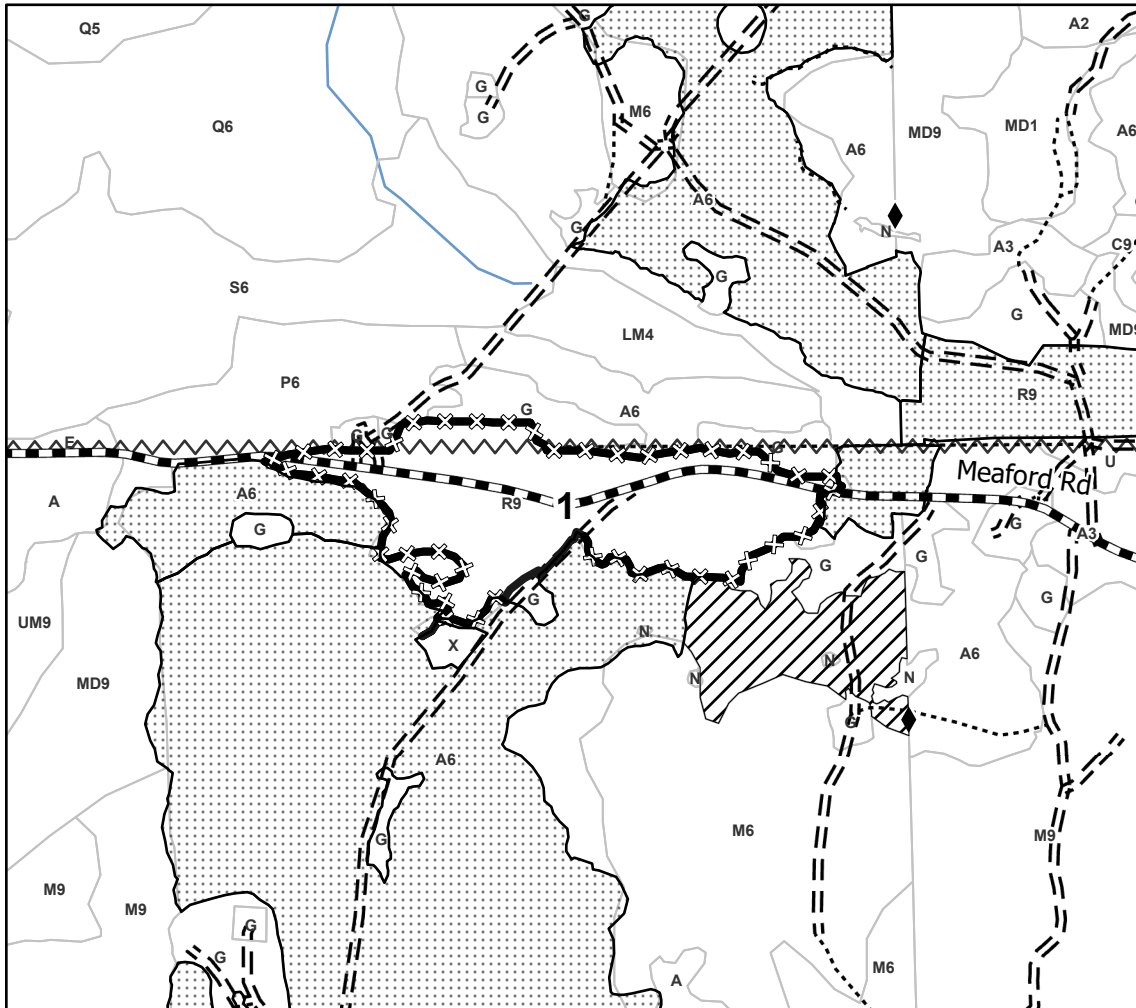
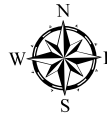
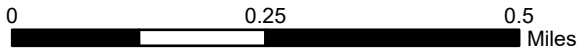
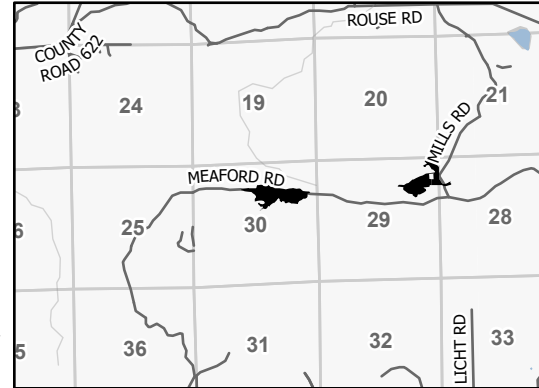
Density

0 = Non Stocked	5 = Pole Timber Medium
1 = Seedling Sapling Poor	6 = Pole Timber Well
2 = Seedling Sapling Medium	7 = Saw Timber Poor
3 = Seedling Sapling Well	8 = Saw Timber Medium
4 = Pole Timber Poor	9 = Saw Timber Well

Locator Map 1:100,000










Payment Unit Number	Acres
1	35.7
2	17.3
3	10.1
4	12
5	8.5

**Ice Leftovers Red
Pine Salvage
83.6 Acres
Compartment 42**



Legend

Sale Boundary Lines

- Against State (Unpainted) 
-  Abandoned Railroad
-  Recreational Trails
-  Forest Access Route
-  Administrative Access Only
-  Government Gravel/Dirt
-  Field Grade Corner
-  Nearby Timber Sale
-  Retention Areas

Use QR Code to
open Map in App

