

**TIMBER SALE MAP**

This information provided by authority of Part 525, 1994 PA 451, as amended.

Sale Number

54-039-25

Date

09/11/2025

Forest Management Unit

Atlanta Mgt Unit

County

Montmorency

Mapped By: Kody Beesley

Cruised By: Kody Beesley

Scale

1:12,000

Page

3

Of

3

Township

31N

Range

02E

Section(s) and

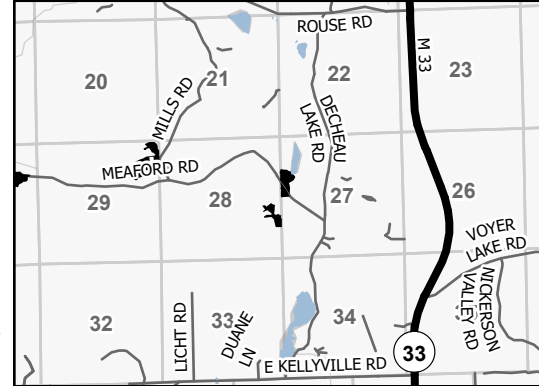
Subdivision(s) Sec. 27 SWNW; Sec. 28 NWNW,SENE,NESE; Sec. 29 NE; Sec. 30 E1/2NW,NE;

Cover Type

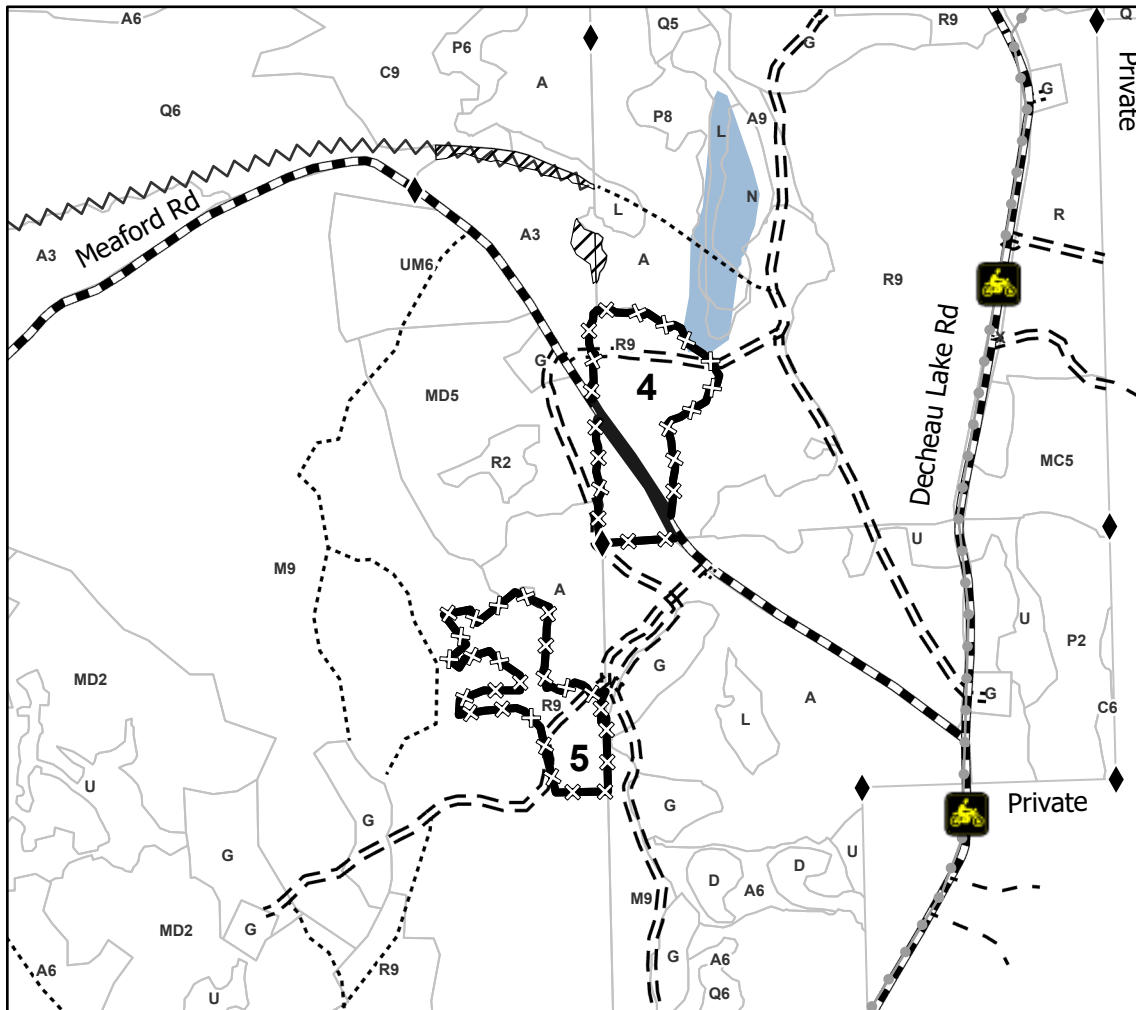

A = Aspen	J = Jack Pine	O = Oak	U = Upland Brush
B = Paper Birch	K = Rock	P = Lowland Poplar	UM = Upland Mix Forest
C = Cedar	L = Lowland Brush	Q = Mixed Swamp Conifer	V = Bog or Marsh
D = Treed Bog	LM = Lowland Mix Forest	R = Red Pine	W = White Pine
E = Swamp Hardwoods	M = Maple, Beech, Birch	S = Black Spruce	X = Non Stocked
F = Spruce/Fir	MC = Mixed Conifer	T = Tamarack	Y = Sand
G = Grass	MD = Mixed Deciduous	Z = Water	
H = Hemlock	N = Marsh		

Density

0 = Non Stocked	5 = Pole Timber Medium
1 = Seedling Sapling Poor	6 = Pole Timber Well
2 = Seedling Sapling Medium	7 = Saw Timber Poor
3 = Seedling Sapling Well	8 = Saw Timber Medium
4 = Pole Timber Poor	9 = Saw Timber Well

Locator Map 1:100,000

Payment Unit Number	Acres
1	35.7
2	17.3
3	10.1
4	12
5	8.5

**Ice Leftovers Red Pine Salvage
83.6 Acres
Compartments 44 & 45****Legend****Sale Boundary Lines**

- Against State (Unpainted) —
- Abandoned Railroad —
- Recreational Trails —
- Forest Access Route —
- Administrative Access Only —
- Government Gravel/Dirt —
- Private Gravel/Dirt —
- Field Grade Corner —
- Retention Areas —

Use QR Code to open Map in App

