



**TIMBER SALE MAP**

This information provided by authority of Part 525, 1994 PA 451, as amended.

Sale Number  
**54-012-25**

Date  
**04/25/2025**

Forest Management Unit		County	Mapped By:	Scale	Page	Of
Atlanta Mgt Unit		Montmorency	Cruised By:	1:12,000	1	1
Township	Range	Section(s) and Subdivision(s)				
31N	02E	E1/2NW,W1/2NE; Sec. 27 SWNW; Sec. 28 NWNW,SENE,NESE; Sec. 29 N1/2NW,NE; Sec. 30 E1/2NW,NE; Sec. 5				

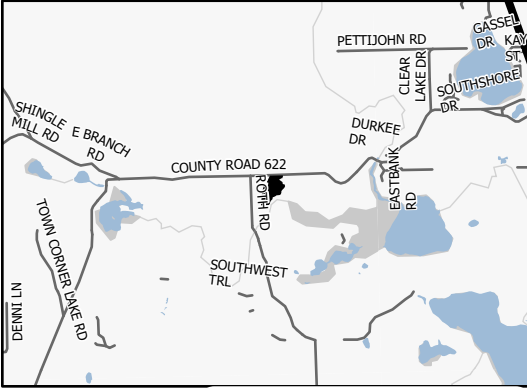
**Cover Type**

A = Aspen	J = Jack Pine	O = Oak	U = Upland Brush
B = Paper Birch	K = Rock	P = Lowland Poplar	UM = Upland Mix Forest
C = Cedar	L = Lowland Brush	Q = Mixed Swamp Conifer	V = Bog or Marsh
D = Treed Bog	LM = Lowland Mix Forest	R = Red Pine	W = White Pine
E = Swamp Hardwoods	M = Maple, Beech, Birch	S = Black Spruce	X = Non Stocked
F = Spruce/Fir	MC = Mixed Conifer	T = Tamarack	Y = Sand
G = Grass	MD = Mixed Deciduous		Z = Water
H = Hemlock	N = Marsh		

**Density**


0 = Non Stocked	5 = Pole Timber Medium
1 = Seedling Sapling Poor	6 = Pole Timber Well
2 = Seedling Sapling Medium	7 = Saw Timber Poor
3 = Seedling Sapling Well	8 = Saw Timber Medium
4 = Pole Timber Poor	9 = Saw Timber Well

**Locator Map 1:100,000**



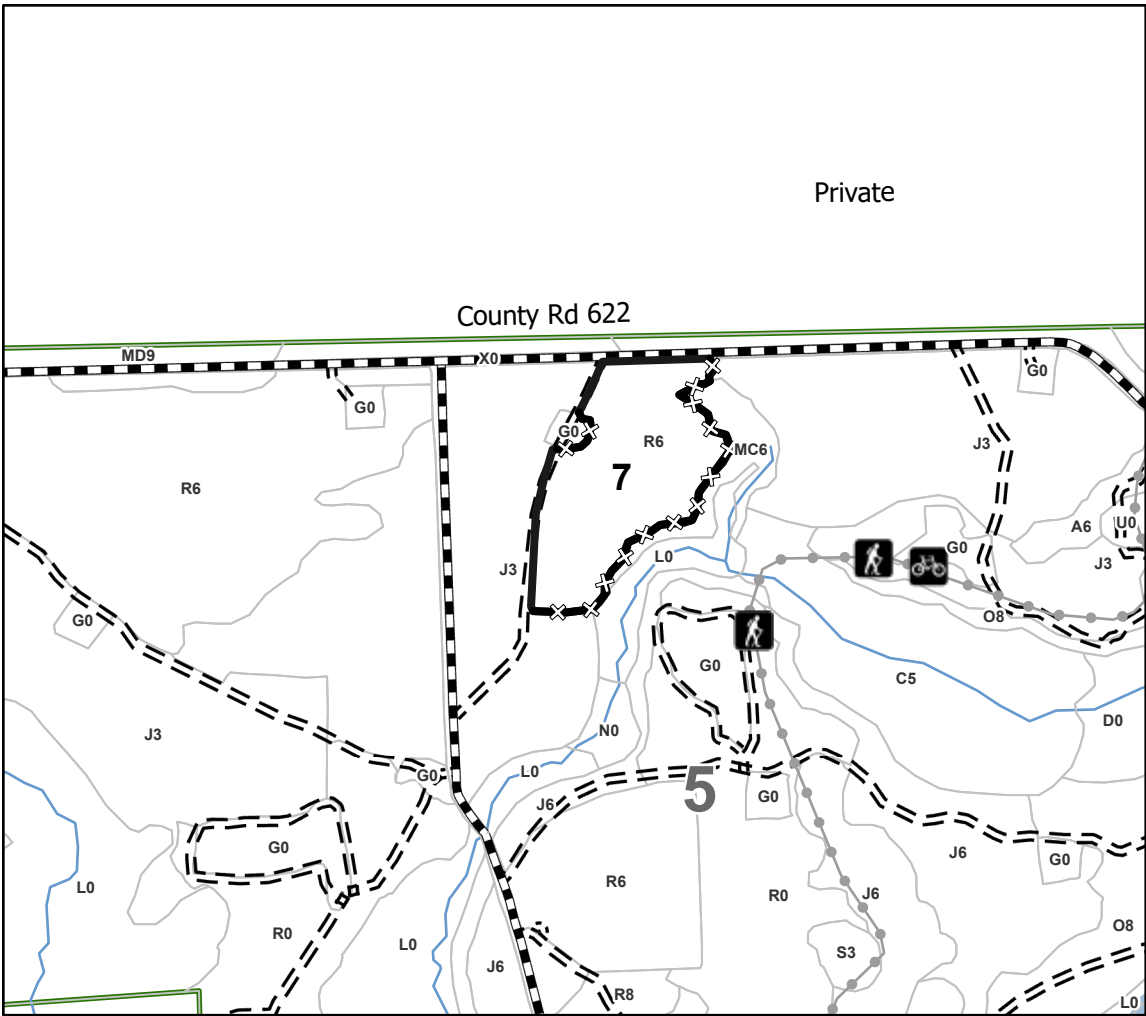
**Ice Meaford Red Pine Salvage**  
**118.2 Acres**  
**Compartment 40**

Payment Unit Number	Acres
1	12
2	8.5
3	10.1
4	17.3
5	15.7
6	35.7
7	18.9



**Legend**

- Payment Unit
- Against State (Unpainted)
- Forest Access Route
- Government Gravel/Dirt
- Recreational Trails
- Nearby Timber Sale
- Retention Areas



Use QR Code to  
open Map in App

