

**TIMBER SALE MAP**

This information provided by authority of Part 525, 1994 PA 451, as amended.

Sale Number

**54-021-25**

Date

**07/01/2025**

Forest Management Unit

Atlanta Mgt Unit

County

Montmorency

Mapped By: T. Kubitskey

Cruised By: Kubitskey, Vaillencourt

Scale

1:7,920

Page

2

Of

2

Township  
30NRange  
01E

Section(s) and

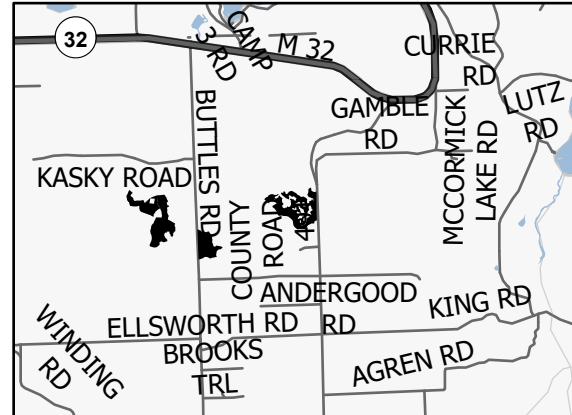
Subdivision(s) Sec. 33 SENW,S1/2NE,N1/2SE; Sec. 34 S1/2NE,W1/2SW,NESE;

**Cover Type**

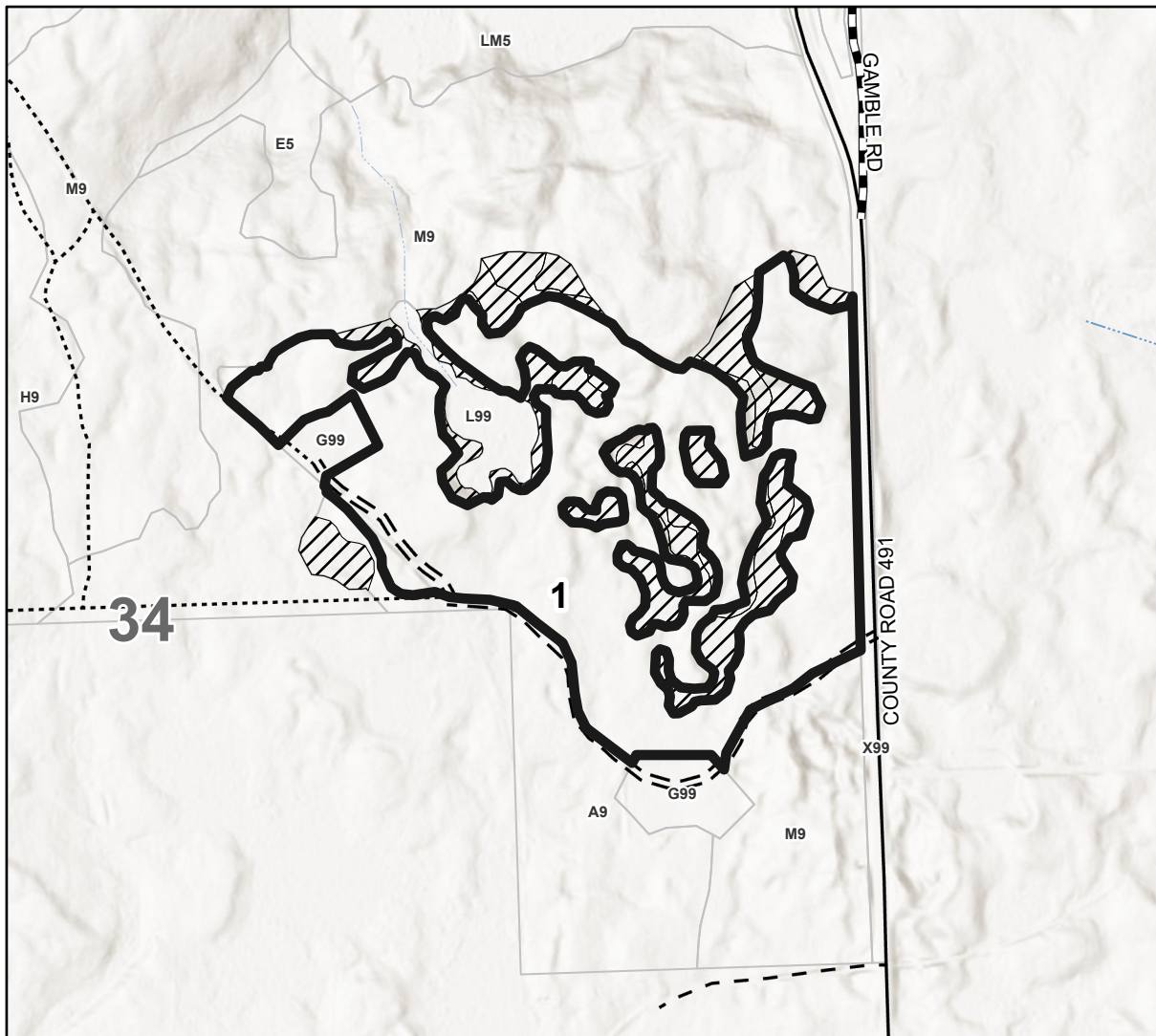

A = Aspen	J = Jack Pine	O = Oak	U = Upland Brush
B = Paper Birch	K = Rock	P = Lowland Poplar	UM = Upland Mix Forest
C = Cedar	L = Lowland Brush	Q = Mixed Swamp Conifer	V = Bog or Marsh
D = Treed Bog	LM = Lowland Mix Forest	R = Red Pine	W = White Pine
E = Swamp Hardwoods	M = Maple, Beech, Birch	S = Black Spruce	X = Non Stocked
F = Spruce/Fir	MC = Mixed Conifer	T = Tamarack	Y = Sand
G = Grass	MD = Mixed Deciduous	Z = Water	
H = Hemlock	N = Marsh		

**Density**

0 = Non Stocked	5 = Pole Timber Medium
1 = Seedling Sapling Poor	6 = Pole Timber Well
2 = Seedling Sapling Medium	7 = Saw Timber Poor
3 = Seedling Sapling Well	8 = Saw Timber Medium
4 = Pole Timber Poor	9 = Saw Timber Well

**Locator Map 1:100,000****Payment Unit Acres**

1	41.2
2	19.1
3	29.4
4	15.3

**Ice and Dice Aspen Salvage****105.0 Acres****Legend**

- Against State (Red)
- Recreational Trails
- Forest Access Route
- Administrative Access Only
- Paved Road
- Government Gravel/Dirt
- Private Gravel/Dirt
- Retention Areas (Red X's)
- Nearby Timber Sale

Use QR Code to  
open Map in App