



TIMBER SALE MAP

This information provided by authority of Part 525, 1994 PA 451, as amended.

Sale Number 54-010-26	Date 06/25/2026	
Scale 1:7,920	Page 1	Of 2


Forest Management Unit Atlanta Mgt Unit	County Montmorency	Mapped By: D. Coy
		Cruised By: D. Coy

Township 29N	Range 03E	Section(s) and Subdivision(s) Sec. 30 S1/2SE; Sec. 31 NENW,NE; Sec. 32 NWNW,E1/2SW;
------------------------	---------------------	---

Cover Type			
A = Aspen	J = Jack Pine	O = Oak	U = Upland Brush
B = Paper Birch	K = Rock	P = Lowland Poplar	UM = Upland Mix Forest
C = Cedar	L = Lowland Brush	Q = Mixed Swamp Conifer	V = Bog or Marsh
D = Treed Bog	LM = Lowland Mix Forest	R = Red Pine	W = White Pine
E = Swamp Hardwoods	M = Maple, Beech, Birch	S = Black Spruce	X = Non Stocked
F = Spruce/Fir	MC = Mixed Conifer	T = Tamarack	Y = Sand
G = Grass	MD = Mixed Deciduous	Z = Water	
H = Hemlock	N = Marsh		

Density	
0 = Non Stocked	5 = Pole Timber Medium
1 = Seedling Sapling Poor	6 = Pole Timber Well
2 = Seedling Sapling Medium	7 = Saw Timber Poor
3 = Seedling Sapling Well	8 = Saw Timber Medium
4 = Pole Timber Poor	9 = Saw Timber Well

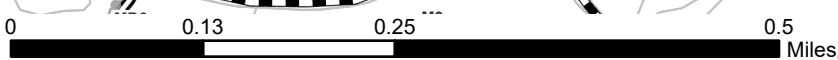
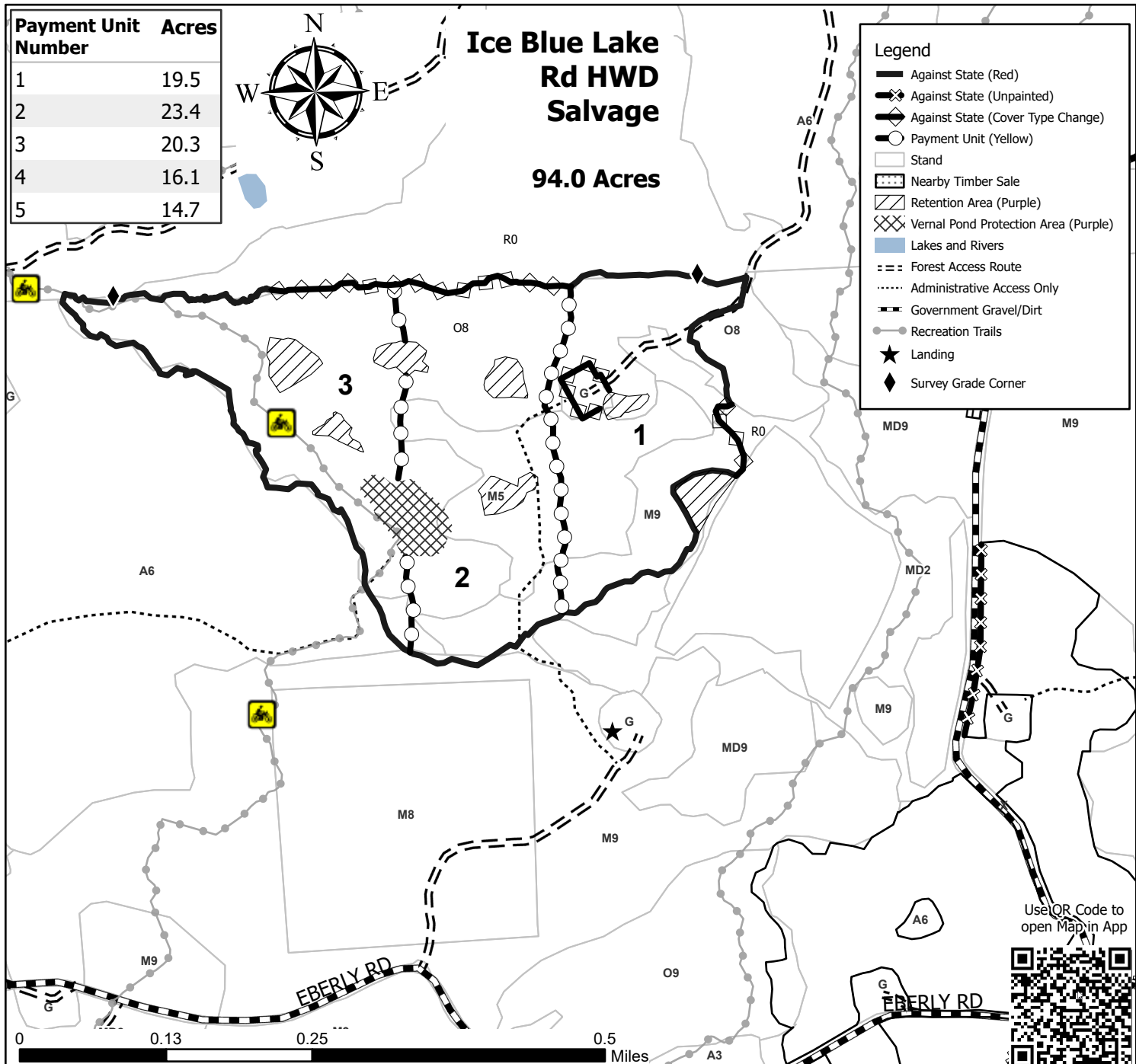
Payment Unit Number	Acres
1	19.5
2	23.4
3	20.3
4	16.1
5	14.7



Ice Blue Lake Rd HWD Salvage

94.0 Acres

Legend	
	Against State (Red)
	Against State (Unpainted)
	Against State (Cover Type Change)
	Payment Unit (Yellow)
	Stand
	Nearby Timber Sale
	Retention Area (Purple)
	Vernal Pond Protection Area (Purple)
	Lakes and Rivers
	Forest Access Route
	Administrative Access Only
	Government Gravel/Dirt
	Recreation Trails
	Landing
	Survey Grade Corner



Use QR Code to open Map in App

