



TIMBER SALE MAP

This information provided by authority of Part 525, 1994 PA 451, as amended.

Sale Number 54-010-23	Date 12/05/2024	
Scale 1:10,000	Page 1	Of 1

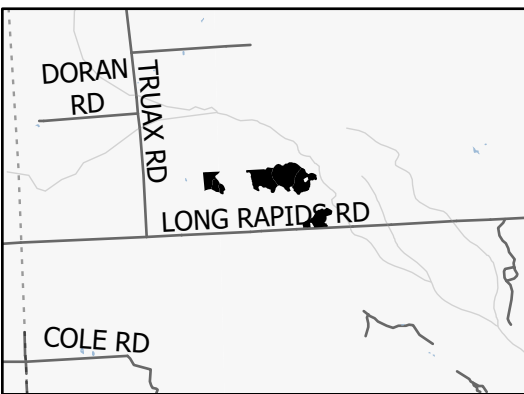
Forest Management Unit Atlanta Mgt Unit	County Alpena	Mapped By: Natzke Cruised By: Natzke
--	------------------	---

Township 32N	Range 05E	Section(s) and Subdivision(s) Sec. 32 N1/2SE; Sec. 33 S1/2NW,N1/2SW,SESW,SWSE;
-----------------	--------------	---

Cover Type			
A = Aspen	J = Jack Pine	O = Oak	U = Upland Brush
B = Paper Birch	K = Rock	P = Lowland Poplar	UM = Upland Mix Forest
C = Cedar	L = Lowland Brush	Q = Mixed Swamp Conifer	V = Bog or Marsh
D = Treed Bog	LM = Lowland Mix Forest	R = Red Pine	W = White Pine
E = Swamp Hardwoods	M = Maple, Beech, Birch	S = Black Spruce	X = Non Stocked
F = Spruce/Fir	MC = Mixed Conifer	T = Tamarack	Y = Sand
G = Grass	MD = Mixed Deciduous	Z = Water	
H = Hemlock	N = Marsh		


Density	
0 = Non Stocked	5 = Pole Timber Medium
1 = Seedling Sapling Poor	6 = Pole Timber Well
2 = Seedling Sapling Medium	7 = Saw Timber Poor
3 = Seedling Sapling Well	8 = Saw Timber Medium
4 = Pole Timber Poor	9 = Saw Timber Well

Locator Map 1:100,000

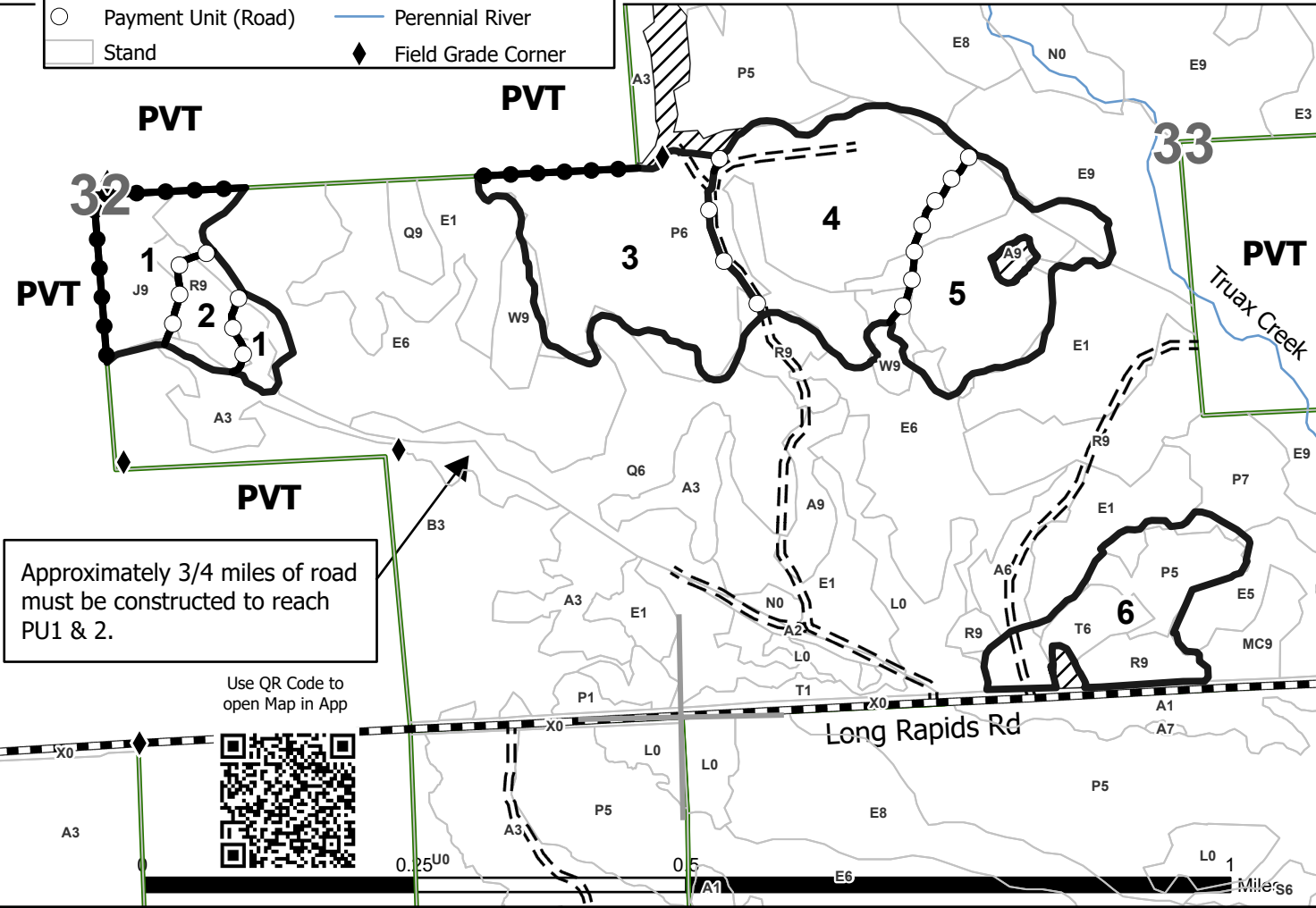


Payment Unit Number	Acres	Payment Unit Number	Acres
1	10.0464	4	23.295
2	3.5351	5	15.4018
3	20.1516	6	13.4456

Isn't it Swale Comp't 109 85.9 Acres



Against State (Red)	Retention Areas
Private Line (Blue)	Forest Access Route
Payment Unit (Yellow)	Government Gravel/Dirt
Payment Unit (Road)	Perennial River
Stand	Field Grade Corner



Approximately 3/4 miles of road must be constructed to reach PU1 & 2.

Use QR Code to open Map in App



Long Rapids Rd

1 Mile