



### TIMBER SALE MAP

This information provided by authority of Part 525, 1994 PA 451, as amended.

Sale Number <b>54-035-24</b>	Date <b>11/19/2024</b>	
Scale <b>1:15,840</b>	Page <b>1</b>	Of <b>1</b>

Forest Management Unit <b>Atlanta Mgt Unit</b>	County <b>Alpena</b>	Mapped By: <b>D. Parris</b>
		Cruised By: <b>D. Parris</b>

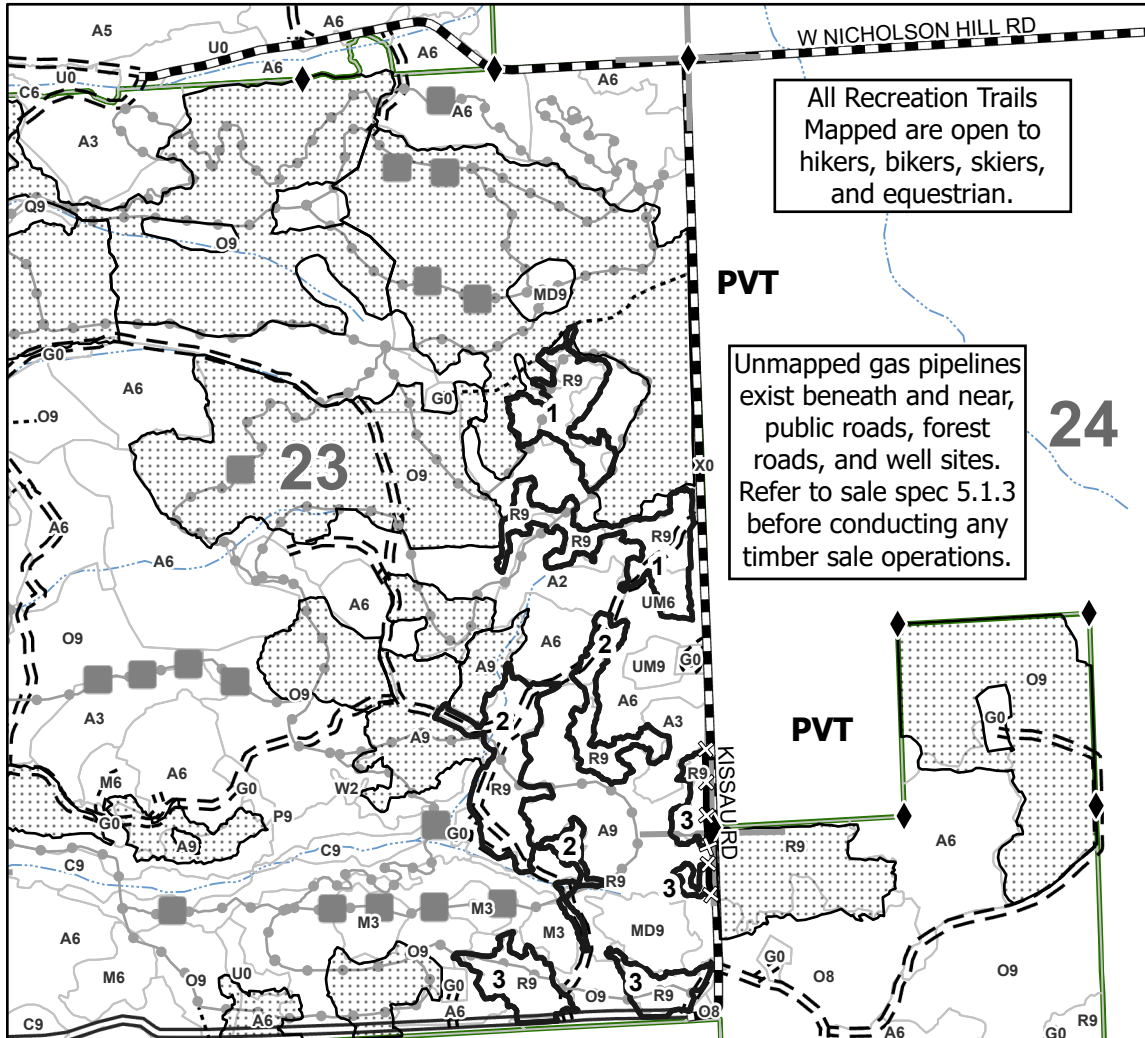
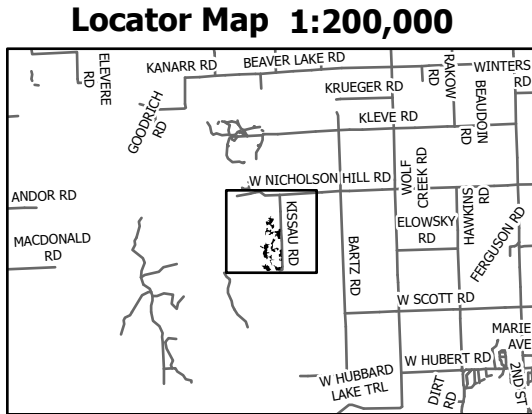

Township <b>29N</b>	Range <b>06E</b>	Section(s) and Subdivision(s) <b>Sec. 23 SENE,SE; Sec. 26 N1/2NE;</b>
------------------------	---------------------	---

Cover Type			
A = Aspen	J = Jack Pine	O = Oak	U = Upland Brush
B = Paper Birch	K = Rock	P = Lowland Poplar	UM = Upland Mix Forest
C = Cedar	L = Lowland Brush	Q = Mixed Swamp Conifer	V = Bog or Marsh
D = Treed Bog	LM = Lowland Mix Forest	R = Red Pine	W = White Pine
E = Swamp Hardwoods	M = Maple, Beech, Birch	S = Black Spruce	X = Non Stocked
F = Spruce/Fir	MC = Mixed Conifer	T = Tamarack	Y = Sand
G = Grass	MD = Mixed Deciduous	Z = Water	
H = Hemlock	N = Marsh		

Density	
0 = Non Stocked	5 = Pole Timber Medium
1 = Seedling Sapling Poor	6 = Pole Timber Well
2 = Seedling Sapling Medium	7 = Saw Timber Poor
3 = Seedling Sapling Well	8 = Saw Timber Medium
4 = Pole Timber Poor	9 = Saw Timber Well

PU #	Acres
1	18.1
2	18.5
3	12.2

## Kissau Road Red Pine Compartment 82 48.8 Acres



All Recreation Trails Mapped are open to hikers, bikers, skiers, and equestrian.

Unmapped gas pipelines exist beneath and near, public roads, forest roads, and well sites. Refer to sale spec 5.1.3 before conducting any timber sale operations.

### Legend

**Sale Boundary**

- Against State (Red)
- ⊗— Against State (Unpainted)
- Stand Boundaries
- ▤ Nearby Timber Sale
- Primary Forest Road
- - - Forest Access Route
- ⋯ Administrative Access Only
- Government Gravel/Dir
- Recreational Trails
- Intermittent Stream
- ◆ Survey Corner
- Section Corner

Use QR Code to open Map in App

