



TIMBER SALE MAP

This information provided by authority of Part 525, 1994 PA 451, as amended.

Sale Number 54-003-26	Date 05/13/2026	
Scale 1:10,000	Page 1	Of 1

Forest Management Unit Atlanta Mgt Unit	County Montmorency	Mapped By: D. Coy
		Cruised By: D. Coy

Township 30N	Range 02E	Section(s) and Subdivision(s) Sec. 36 N1/2NW,SENW,S1/2NE,N1/2SE;
------------------------	---------------------	--

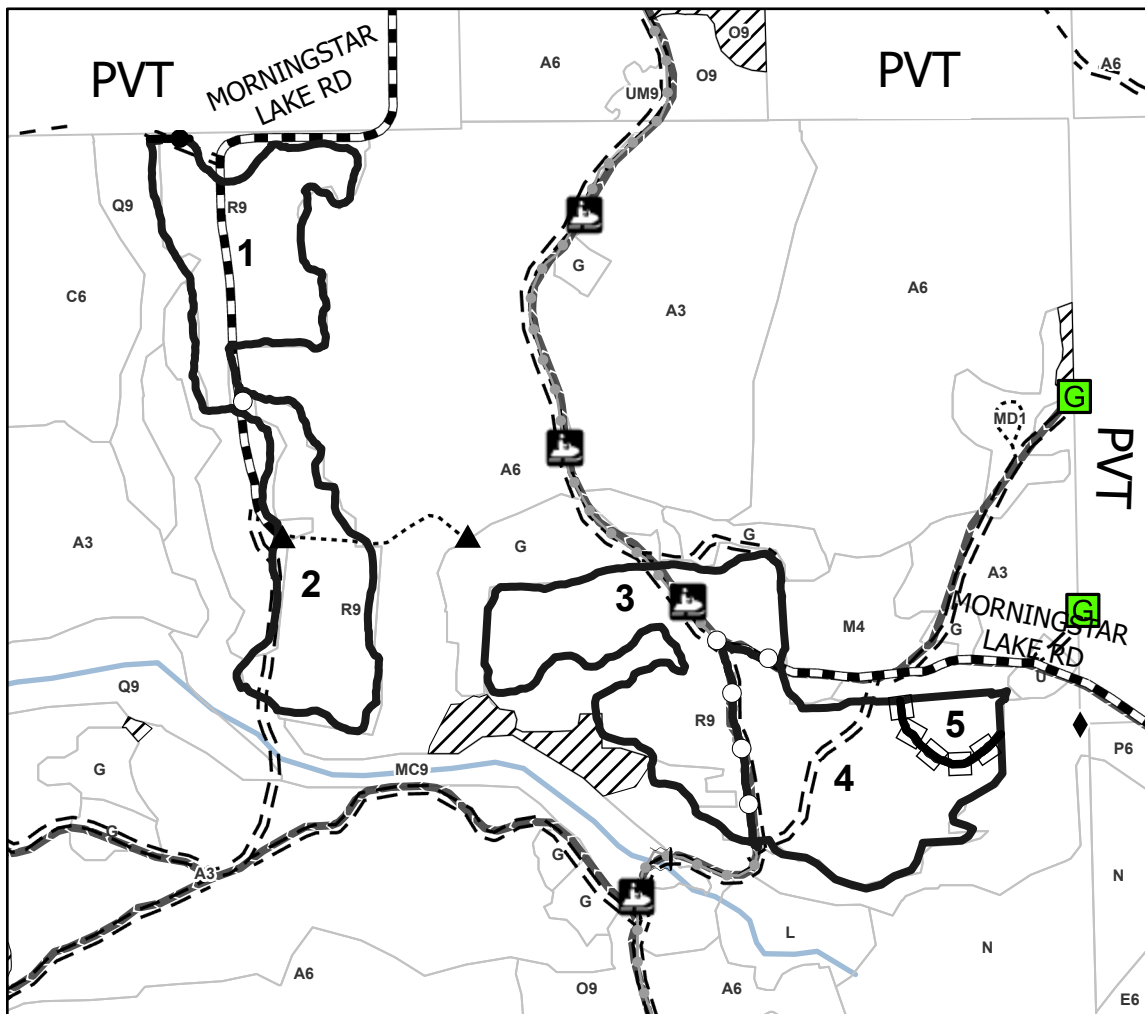

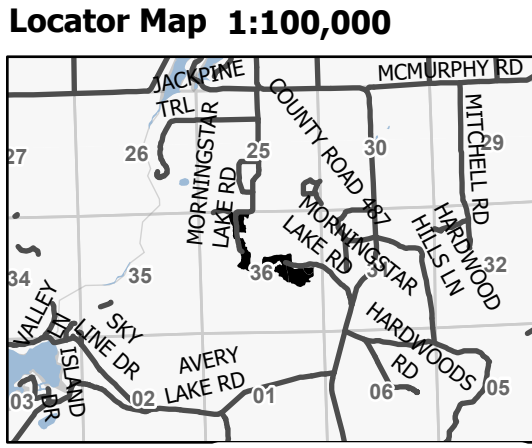
Cover Type			
A = Aspen	J = Jack Pine	O = Oak	U = Upland Brush
B = Paper Birch	K = Rock	P = Lowland Poplar	UM = Upland Mix Forest
C = Cedar	L = Lowland Brush	Q = Mixed Swamp Conifer	V = Bog or Marsh
D = Treed Bog	LM = Lowland Mix Forest	R = Red Pine	W = White Pine
E = Swamp Hardwoods	M = Maple, Beech, Birch	S = Black Spruce	X = Non Stocked
F = Spruce/Fir	MC = Mixed Conifer	T = Tamarack	Y = Sand
G = Grass	MD = Mixed Deciduous	Z = Water	
H = Hemlock	N = Marsh		

Density	
0 = Non Stocked	5 = Pole Timber Medium
1 = Seedling Sapling Poor	6 = Pole Timber Well
2 = Seedling Sapling Medium	7 = Saw Timber Poor
3 = Seedling Sapling Well	8 = Saw Timber Medium
4 = Pole Timber Poor	9 = Saw Timber Well

Payment Unit Number	Acres
1	13.4
2	11.8
3	18.1
4	15.5
5	2.4

Morningstar Lake Rd Pine

61.2 Acres



Legend	
	Sale Boundary (Red)
	Private Line (Blue)
	Payment Unit Line (Yellow)
	Payment Unit Line (Road)
	Streams
	Forest Access Route
	Administrative Access Only
	Government Gravel/Dirt
	Private Gravel/Dirt
	Survey Grade Corner
	Culvert
	Berm
	Gate
	Recreation Trails
	Oil And/Or Gas Pipeline

Use QR Code to open Map in App

