



# TIMBER SALE MAP

This information provided by authority of Part 525, 1994 PA 451, as amended.

Forest Management Unit Atlanta Management Unit	County Montmorency	Mapped By Natzke	Date 04/11/2021	Page 1	of 1
Township 32N	Range 03E	Section(s) and Subdivision(s) Sec. 29 S2NW, SW; Sec. 30 S2SE	Scale 1:15,840		

### Cover Type

A = Aspen	H = Hemlock	N = Marsh	U = Upland Brush
B = Paper Birch	J = Jack Pine	O = Oak	UM = Upland Mixed
C = Cedar	L = Lowland Brush	P = Lowland Poplar	V = Bog or Marsh
D = Treed Bog	LM = Lowland Mixed	Q = Mixed Swamp Conifer	W = White Pine
E = Swamp Hdwoods	M = Mpl, Bch, Brch	R = Red Pine	X = Non Stocked
F = Spruce Fir	MC = Mixed Conifer	S = Black Spruce	Z = Water
G = Grass	MD = Mixed Deciduous	T = Tamarack	

### Density

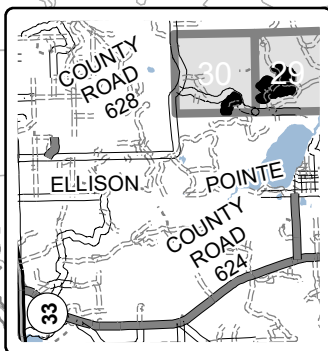
0 = Non Stocked	5 = Pole Timber Medium
1 = Seedling Sapling Poor	6 = Pole Timber Well
2 = Seedling Sapling Medium	7 = Saw Timber Poor
3 = Seedling Sapling Well	8 = Saw Timber Medium
4 = Pole Timber Poor	9 = Saw Timber Well

## Mucho Michabo Mix PVT

Compartment 72  
79.0 Acres



PU	Acres
1	14.1
2	27.0
3	37.9

Locator Map  
1:150,000



GPS Location  
45.1318°N, 84.1228°W

- Against State (Red)
- Payment Unit (Yellow)
- Private Line (Blue)
- Payment Unit
- Retention Area
- Stand Boundaries
- Nearby Timber Sale
- Gravel Road
- Native Surface Road
- Closed Road
- Intermittent Stream
- Perennial Stream
- Lake
- Section Corner



PVT

PVT

PVT

PVT

