



TIMBER SALE MAP

This information provided by authority of Part 525, 1994 PA 451, as amended.

Sale Number 54-014-24	Date 06/25/2024	
Scale 1:15,840	Page 1	Of 2

Forest Management Unit Atlanta Mgt Unit	County Montmorency	Mapped By: Allison Bundschuh
		Cruised By: Allison Bundschuh

Township 30N	Range 03E	Section(s) and Subdivision(s) Sec. 19 NENE; Sec. 20 NWNW,SENE,NESW,SWSW; Sec. 31 SWNE,NESW,NWSE;
------------------------	---------------------	---

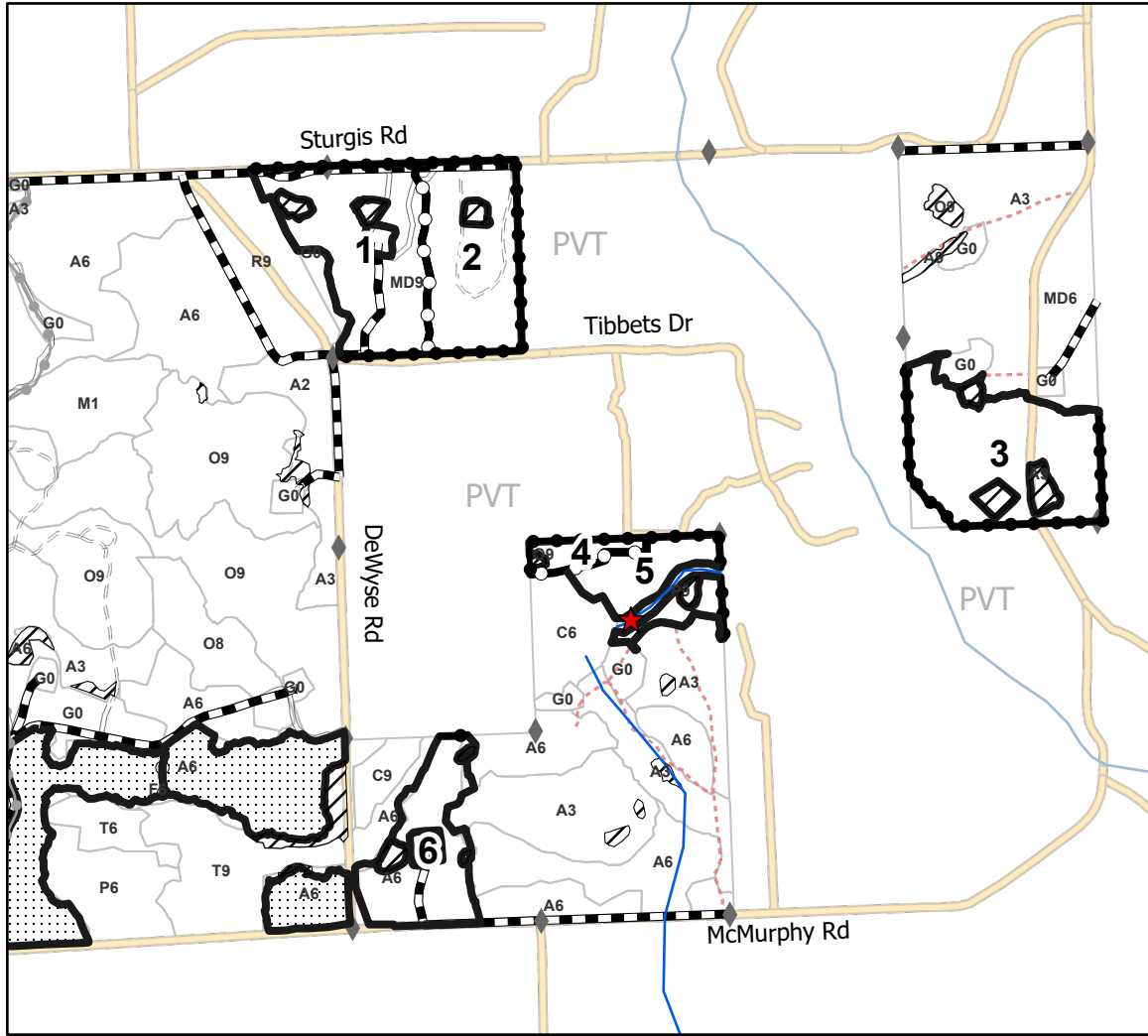

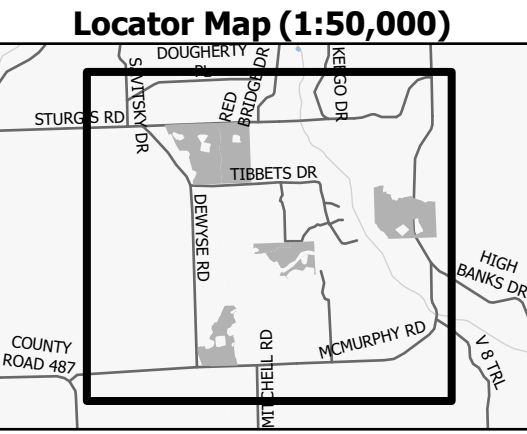
Cover Type			
A = Aspen	J = Jack Pine	O = Oak	U = Upland Brush
B = Paper Birch	K = Rock	P = Lowland Poplar	UM = Upland Mix Forest
C = Cedar	L = Lowland Brush	Q = Mixed Swamp Conifer	V = Bog or Marsh
D = Treed Bog	LM = Lowland Mix Forest	R = Red Pine	W = White Pine
E = Swamp Hardwoods	M = Maple, Beech, Birch	S = Black Spruce	X = Non Stocked
F = Spruce/Fir	MC = Mixed Conifer	T = Tamarack	Y = Sand
G = Grass	MD = Mixed Deciduous	Z = Water	
H = Hemlock	N = Marsh		

Density	
0 = Non Stocked	5 = Pole Timber Medium
1 = Seedling Sapling Poor	6 = Pole Timber Well
2 = Seedling Sapling Medium	7 = Saw Timber Poor
3 = Seedling Sapling Well	8 = Saw Timber Medium
4 = Pole Timber Poor	9 = Saw Timber Well

PU #	Acres	PU #	Acres
1	22.3	5	9.6
2	19.1	6	13.7
3	24.3	7	16.7
4	2.8		

Thunder Bay River Mix

108.5 Acres



Legend

- Sale Boundary (Red)
- Stand
- Retention Areas
- Nearby Timber Sales
- Payment Unit (Yellow)
- Private Line (Blue)
- Recreational Trail
- Secondary Forest Road
- Forest Access Route
- Administrative Access Only
- Non-DNR Road
- Pipeline
- Intermittent Stream
- Perennial River
- Survey Grade Corner
- Stream Crossing

Use QR Code to open Map in App

