

**TIMBER SALE MAP**

This information provided by authority of Part 525, 1994 PA 451, as amended.

Forest Management Unit	County	Mapped By: A.Bundschuh	Sale Number	Date
Atlanta Mgt Unit	Presque Isle	Cruised By: A.Bundschuh	<b>54-025-25</b>	<b>07/18/2025</b>
Township	Range	Section(s) and	Scale	Page
33N	02E / 03E	Subdivision(s)	1:15,840	1
Sec. 25 SESE; Sec. 27 E1/2NW,NE,NESW,N1/2SE; Sec. 30 S1/2SW; Sec. 31 NW; Sec. 36 NENE;			Of	2

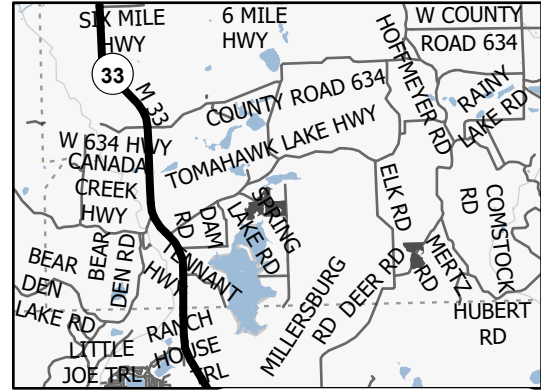
**Cover Type**

A = Aspen	J = Jack Pine	O = Oak	U = Upland Brush
B = Paper Birch	K = Rock	P = Lowland Poplar	UM = Upland Mix Forest
C = Cedar	L = Lowland Brush	Q = Mixed Swamp Conifer	V = Bog or Marsh
D = Treed Bog	LM = Lowland Mix Forest	R = Red Pine	W = White Pine
E = Swamp Hardwoods	M = Maple, Beech, Birch	S = Black Spruce	X = Non Stocked
F = Spruce/Fir	MC = Mixed Conifer	T = Tamarack	Y = Sand
G = Grass	MD = Mixed Deciduous	Z = Water	
H = Hemlock	N = Marsh		

**Density**

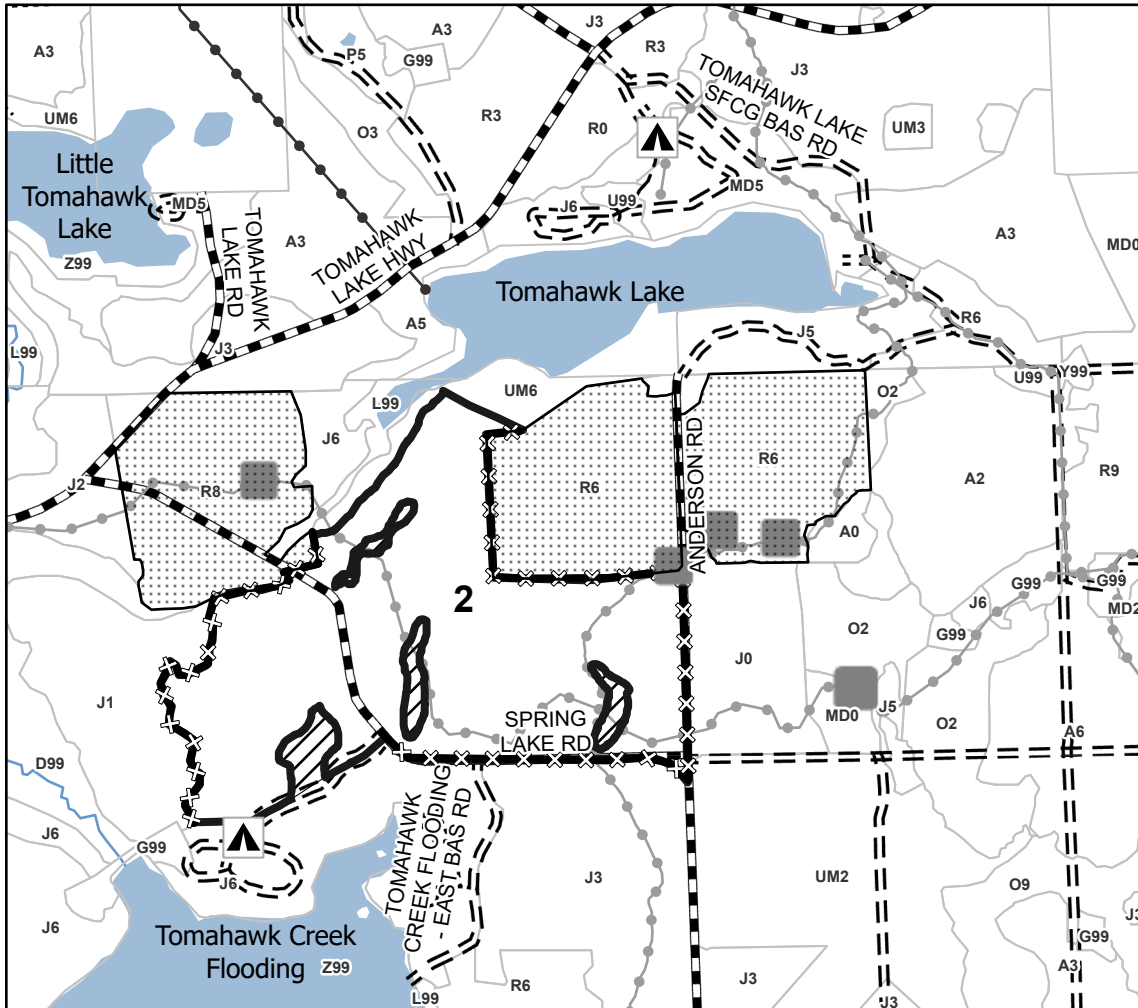
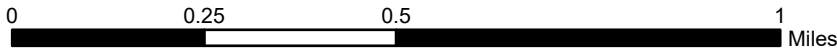
0 = Non Stocked	5 = Pole Timber Medium
1 = Seedling Sapling Poor	6 = Pole Timber Well
2 = Seedling Sapling Medium	7 = Saw Timber Poor
3 = Seedling Sapling Well	8 = Saw Timber Medium
4 = Pole Timber Poor	9 = Saw Timber Well

**Locator Map 1:200,000**



Payment Unit Number	Acres
1	61.1
2	119.1

**Ice Ticks & JP Salvage**  
**Compartment 125**  
**180.2 Acres**



**Legend**

- Sale Boundary-Red
- Against State (Unpainted Road)
- Against State (Cover Type Change)
- Retention Areas
- Nearby Timber Sale
- Lakes and Rivers
- Powerline
- Recreational Trails
- Hiking
- Biking
- Skiing
- Motorcycle
- Motorcycle (DNR License)
- State Forest Campground
- Forest Access Route
- Administrative Access Only
- Government Gravel/Dirt

Use QR Code to open Map in App

