



TIMBER SALE MAP

This information provided by authority of Part 525, 1994 PA 451, as amended.

Sale Number

54-038-25

Date

09/14/2025

Forest Management Unit

Atlanta Mgt Unit

County

Montmorency

Mapped By: A.Bundschuh

Cruised By: A.Bundschuh

Scale

1:15,840

Page

1

Of

1

Township

31N

Range

01E

Section(s) and

Subdivision(s) **Sec. 17 W1/2SW; Sec. 18 N1/2NW,SENW,W1/2NE,N1/2SE; Sec. 7 S1/2SW;**

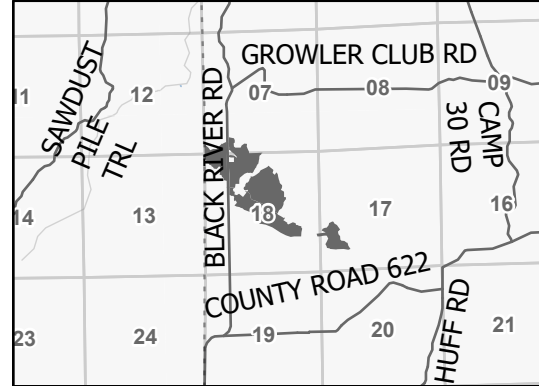
Cover Type

A = Aspen	J = Jack Pine	O = Oak	U = Upland Brush
B = Paper Birch	K = Rock	P = Lowland Poplar	UM = Upland Mix Forest
C = Cedar	L = Lowland Brush	Q = Mixed Swamp Conifer	V = Bog or Marsh
D = Treed Bog	LM = Lowland Mix Forest	R = Red Pine	W = White Pine
E = Swamp Hardwoods	M = Maple, Beech, Birch	S = Black Spruce	X = Non Stocked
F = Spruce/Fir	MC = Mixed Conifer	T = Tamarack	Y = Sand
G = Grass	MD = Mixed Deciduous	Z = Water	
H = Hemlock	N = Marsh		

Density

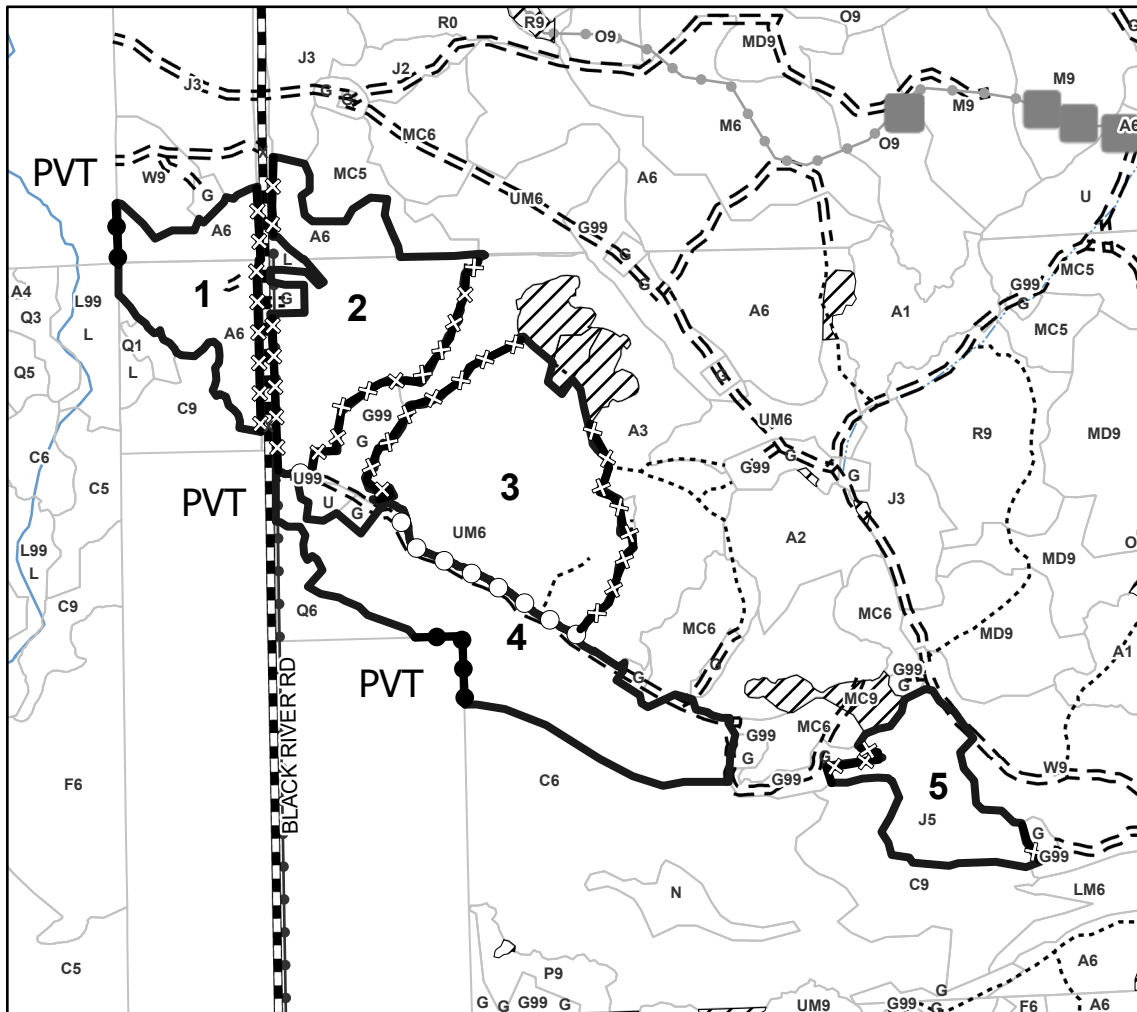

0 = Non Stocked	5 = Pole Timber Medium
1 = Seedling Sapling Poor	6 = Pole Timber Well
2 = Seedling Sapling Medium	7 = Saw Timber Poor
3 = Seedling Sapling Well	8 = Saw Timber Medium
4 = Pole Timber Poor	9 = Saw Timber Well

Locator Map 1:100,000



Payment Unit Number	Acres
1	22.1
2	36.7
3	49.2
4	44.9
5	18.6

**Wandering Walker Mix
Compartment 32
171.6 Acres**



Legend

- Sale Boundary-Red
- Against State (Unpainted Road)
- Against State (Cover Type Change)
- Private Line (Blue)
- Payment Unit (Road)
- Powerline
- Recreational Trails
- Forest Access Route
- Administrative Access Only
- Government Gravel/Dirt
- Intermittent Stream
- Perennial River
- Hiking
- Biking
- Skiing

Use QR Code to
open Map in App

