



TIMBER SALE MAP

This information provided by authority of Part 525, 1994 PA 451, as amended.

Sale Number 54-022-24	Date 12/12/2024	
Scale 1:12,750	Page 1	Of 2

Forest Management Unit Atlanta Mgt Unit	County Presque Isle	Mapped By: Bryce Neff
		Cruised By: Bryce Neff

Township 36N	Range 02E	Section(s) and Subdivision(s) Sec. 17 NWNW,SWNE,SW,SE; Sec. 18 E1/2NE,NESW,S1/2SW,SE;
------------------------	---------------------	--

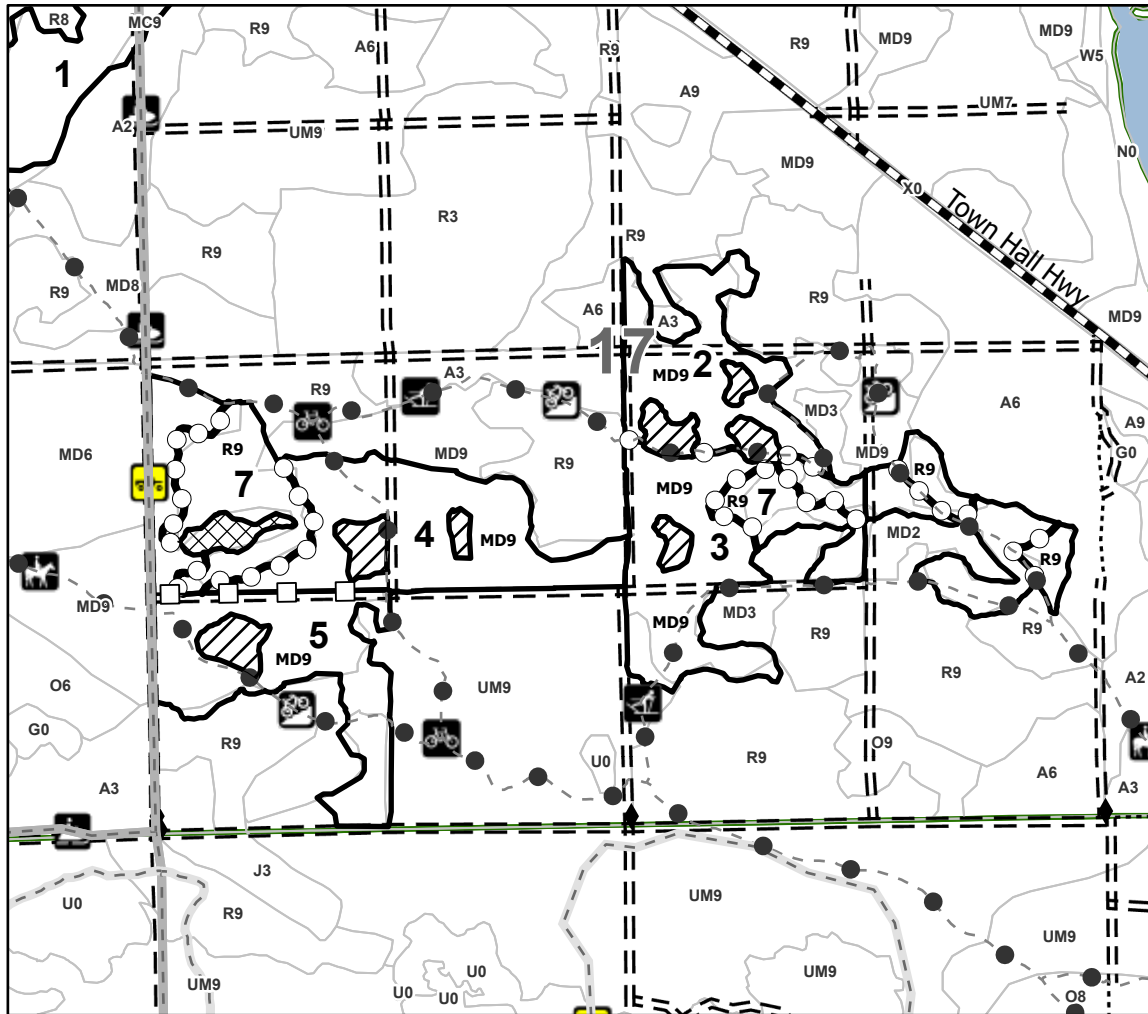

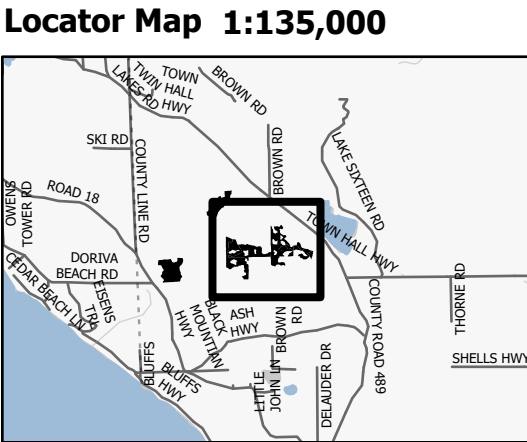
Cover Type			
A = Aspen	J = Jack Pine	O = Oak	U = Upland Brush
B = Paper Birch	K = Rock	P = Lowland Poplar	UM = Upland Mix Forest
C = Cedar	L = Lowland Brush	Q = Mixed Swamp Conifer	V = Bog or Marsh
D = Treed Bog	LM = Lowland Mix Forest	R = Red Pine	W = White Pine
E = Swamp Hardwoods	M = Maple, Beech, Birch	S = Black Spruce	X = Non Stocked
F = Spruce/Fir	MC = Mixed Conifer	T = Tamarack	Y = Sand
G = Grass	MD = Mixed Deciduous	Z = Water	
H = Hemlock	N = Marsh		

Density	
0 = Non Stocked	5 = Pole Timber Medium
1 = Seedling Sapling Poor	6 = Pole Timber Well
2 = Seedling Sapling Medium	7 = Saw Timber Poor
3 = Seedling Sapling Well	8 = Saw Timber Medium
4 = Pole Timber Poor	9 = Saw Timber Well

PU #	Acres	PU #	Acres
1	19.7	5	24
2	21.5	6	34.5
3	18.8	7	20.2
4	21.4		

**West Lake 16
Mix**

160.1 Acres



Legend	
	Sale Boundary - Red Paint
	Payment Unit (Yellow)
	Payment Unit (Road)
	Other Exclusion (Red)
	Forest Access Route
	Administrative Access Only
	Government Gravel/Dirt
	Survey Corners
	Non-Motorized Trails
	Designated ATV Trails
	Designated ORV Route
	Designated Snowmobile Trails
	DNR Trails
	Retention Areas (Green)

Use QR Code to open Map in App

