



TIMBER SALE MAP

This information provided by authority of Part 525, 1994 PA 451, as amended.

Sale Number 54-033-24	Date 09/25/2024	
Scale 1:10,000	Page 1	Of 3

Forest Management Unit Atlanta Mgt Unit	County Montmorency	Mapped By: K. Beesley
		Cruised By: K. Beesley

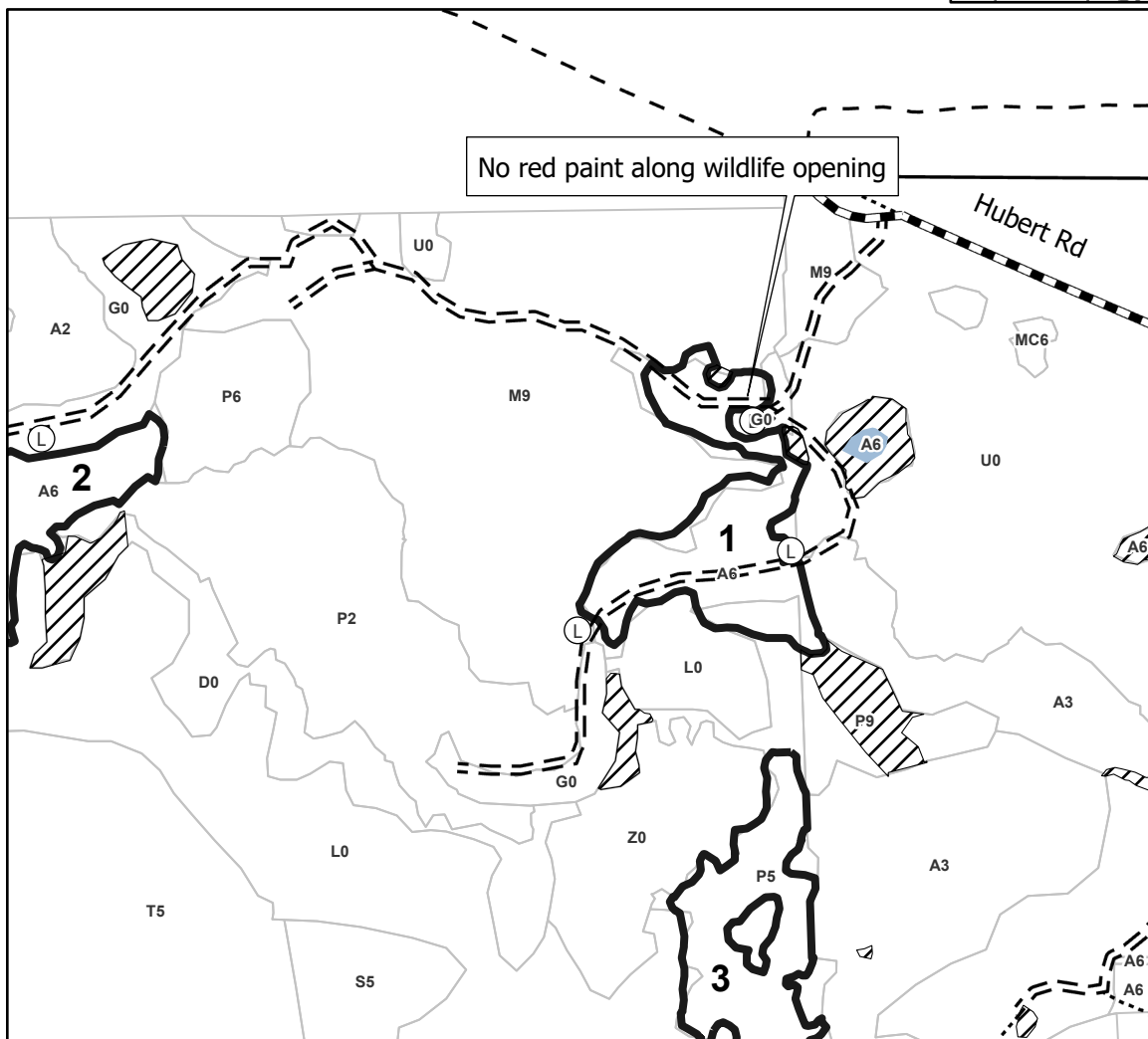
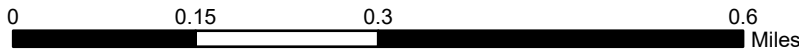
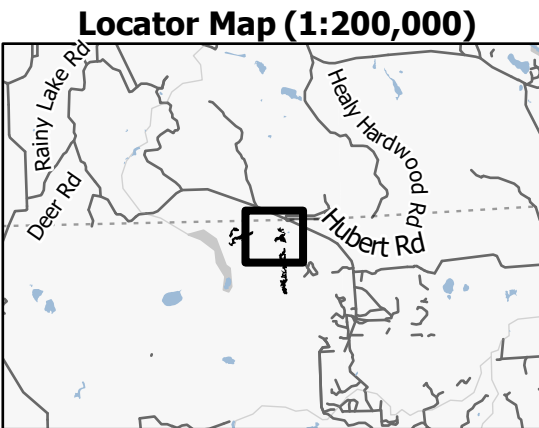
Township 32N	Range 03E	Section(s) and Subdivision(s) NWNW,S1/2NW,E1/2NE,E1/2SE; Sec. 10 E1/2NE; Sec. 11 W1/2NW; Sec. 2 SWNW,W1/2SW; Sec. 3
------------------------	---------------------	---

Cover Type			
A = Aspen	J = Jack Pine	O = Oak	U = Upland Brush
B = Paper Birch	K = Rock	P = Lowland Poplar	UM = Upland Mix Forest
C = Cedar	L = Lowland Brush	Q = Mixed Swamp Conifer	V = Bog or Marsh
D = Treed Bog	LM = Lowland Mix Forest	R = Red Pine	W = White Pine
E = Swamp Hardwoods	M = Maple, Beech, Birch	S = Black Spruce	X = Non Stocked
F = Spruce/Fir	MC = Mixed Conifer	T = Tamarack	Y = Sand
G = Grass	MD = Mixed Deciduous	Z = Water	
H = Hemlock	N = Marsh		

Density	
0 = Non Stocked	5 = Pole Timber Medium
1 = Seedling Sapling Poor	6 = Pole Timber Well
2 = Seedling Sapling Medium	7 = Saw Timber Poor
3 = Seedling Sapling Well	8 = Saw Timber Medium
4 = Pole Timber Poor	9 = Saw Timber Well

PU #	Acres
1	13.8
2	25.6
3	33.7

Rainy Aspen
73.1 Acres
Compartment 68



Legend

- Sale Boundary (Red)
- Stand
- Retention Areas
- Primary Forest Road
- Forest Access Route
- Administrative Access Only
- Paved Road
- Government Gravel/Dirt
- Private Gravel/Dirt
- Potential Landing Sites
- Field Grade Corner

Use QR Code to open Map in App

