



### TIMBER SALE MAP

This information provided by authority of Part 525, 1994 PA 451, as amended.

Sale Number <b>54-033-24</b>	Date <b>09/25/2024</b>	
Scale <b>1:12,000</b>	Page <b>3</b>	Of <b>3</b>

Forest Management Unit <b>Atlanta Mgt Unit</b>	County <b>Montmorency</b>	Mapped By: <b>K. Beesley</b>
		Cruised By: <b>K. Beesley</b>

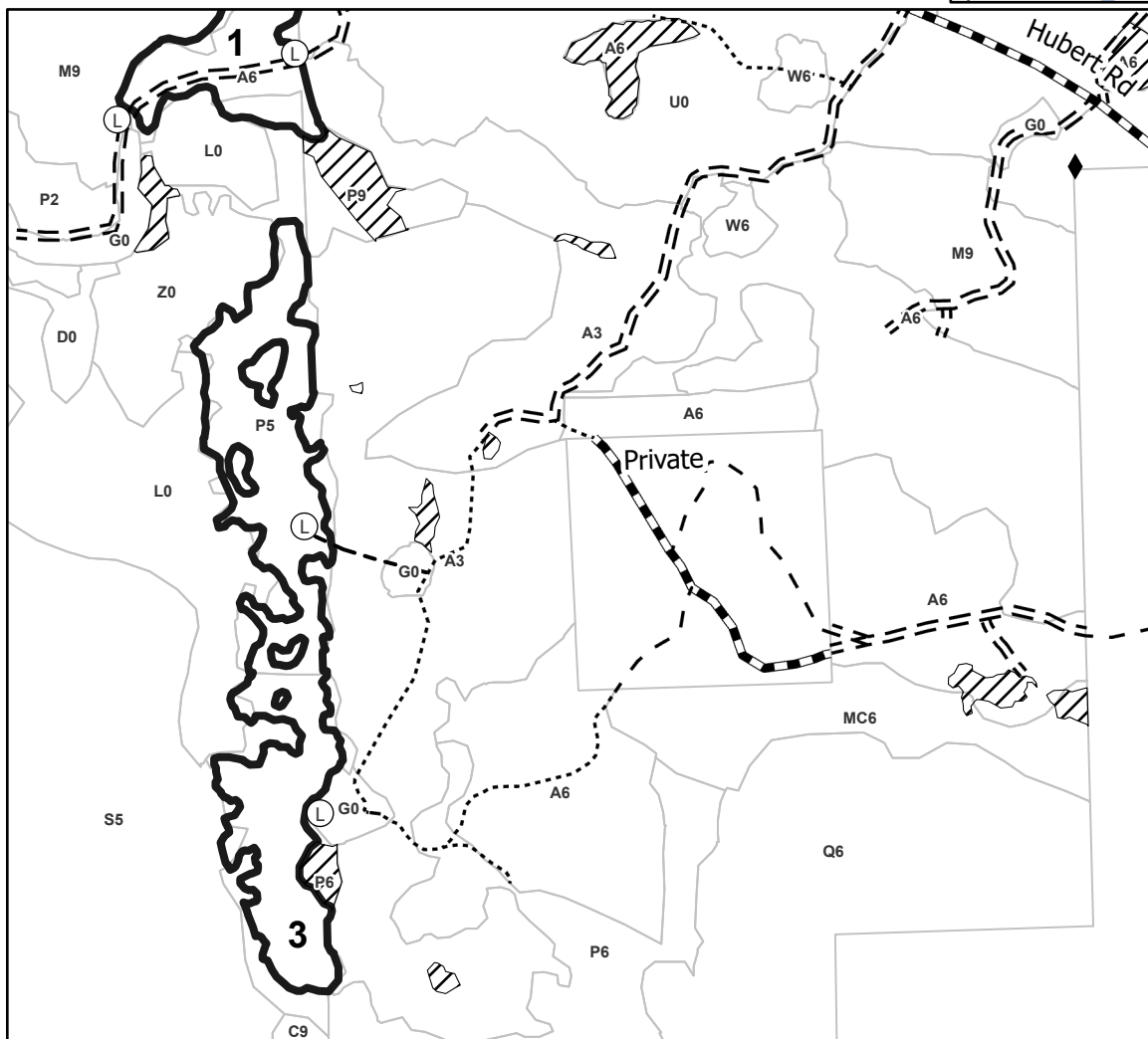

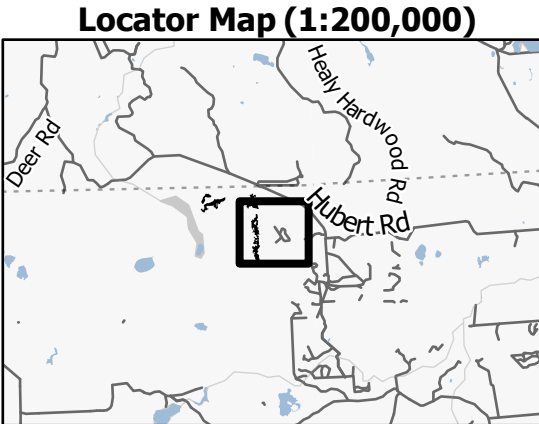
Township <b>32N</b>	Range <b>03E</b>	Section(s) and Subdivision(s)	<b>NWNW,S1/2NW,E1/2NE,E1/2SE; Sec. 10 E1/2NE; Sec. 11 W1/2NW; Sec. 2 SWNW,W1/2SW; Sec. 3</b>
------------------------	---------------------	----------------------------------	--

Cover Type			
A = Aspen	J = Jack Pine	O = Oak	U = Upland Brush
B = Paper Birch	K = Rock	P = Lowland Poplar	UM = Upland Mix Forest
C = Cedar	L = Lowland Brush	Q = Mixed Swamp Conifer	V = Bog or Marsh
D = Treed Bog	LM = Lowland Mix Forest	R = Red Pine	W = White Pine
E = Swamp Hardwoods	M = Maple, Beech, Birch	S = Black Spruce	X = Non Stocked
F = Spruce/Fir	MC = Mixed Conifer	T = Tamarack	Y = Sand
G = Grass	MD = Mixed Deciduous	Z = Water	
H = Hemlock	N = Marsh		

Density	
0 = Non Stocked	5 = Pole Timber Medium
1 = Seedling Sapling Poor	6 = Pole Timber Well
2 = Seedling Sapling Medium	7 = Saw Timber Poor
3 = Seedling Sapling Well	8 = Saw Timber Medium
4 = Pole Timber Poor	9 = Saw Timber Well

PU #	Acres
1	13.8
2	25.6
3	33.7

**Rainy Aspen**  
**73.1 Acres**  
**Compartment 68**



Legend	
	Sale Boundary (Red)
	Stand
	Retention Areas
	Potential new temporary road (to be planned by purchaser and approved by sale admin)
	Primary Forest Road
	Forest Access Route
	Administrative Access Only
	Paved Road
	Government Gravel/Dirt
	Private Gravel/Dirt
	Potential Landing Sites
	Field Grade Corner

Use QR Code to open Map in App

