



TIMBER SALE MAP

This information provided by authority of Part 525, 1994 PA 451, as amended.

Sale Number 54-037-24	Date 11/01/2024
Scale 1:5,000	Page 1
	Of 2

Forest Management Unit Atlanta Mgt Unit	County Montmorency	Mapped By: K. Beesley
		Cruised By: K. Beesley

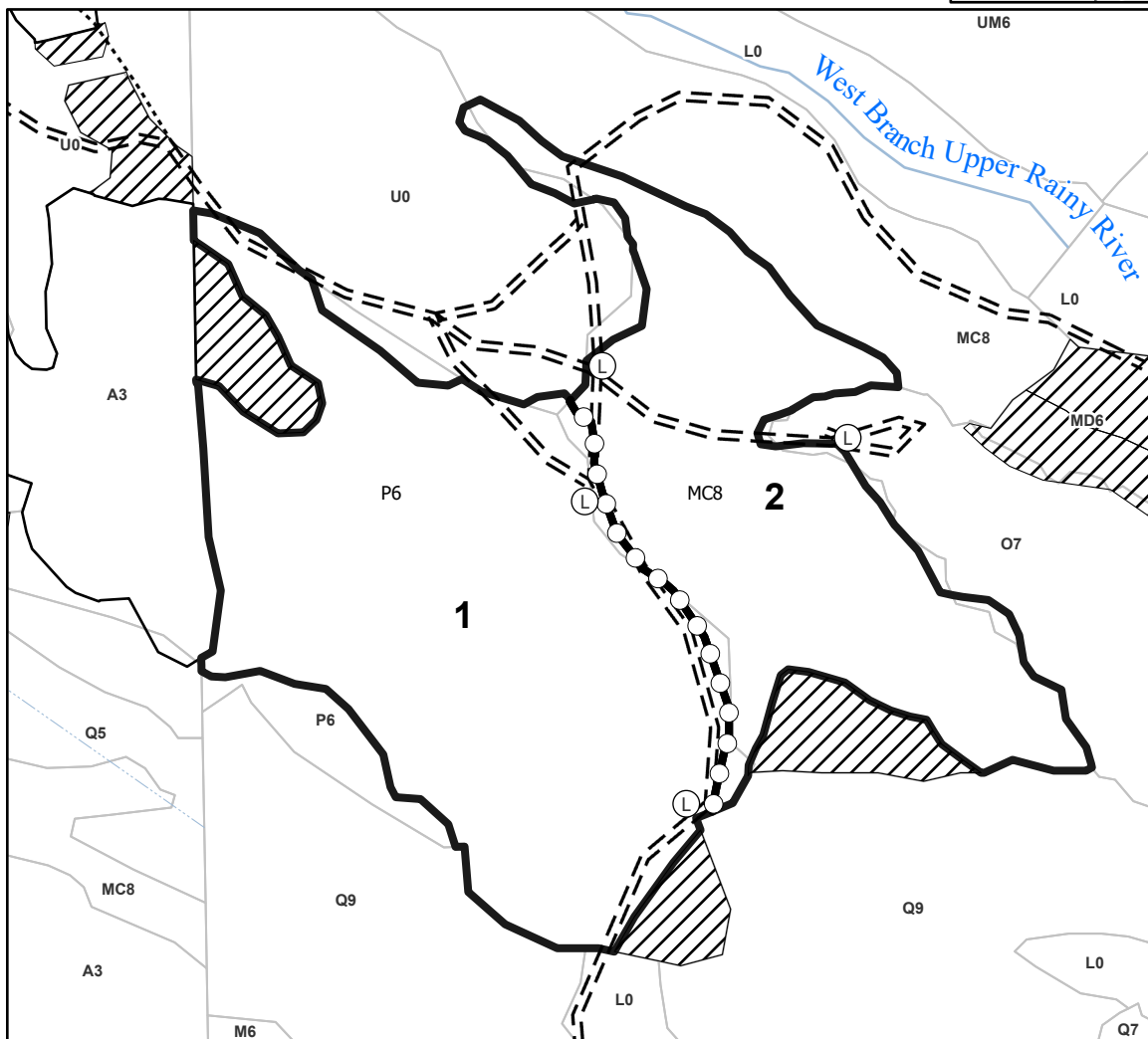
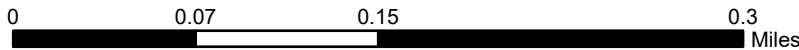
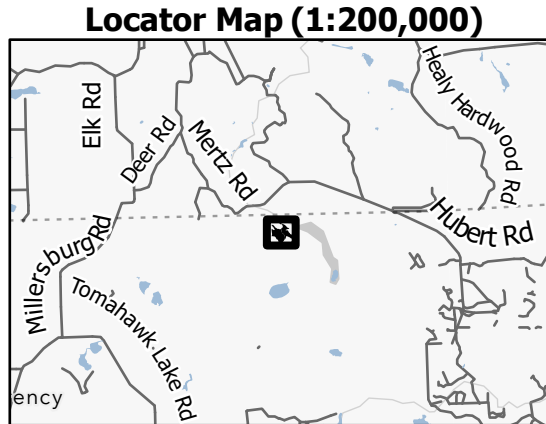
Township 32N	Range 03E	Section(s) and Subdivision(s) Sec. 4 NWNW,S1/2NW,NWSW;
------------------------	---------------------	---

Cover Type			
A = Aspen	J = Jack Pine	O = Oak	U = Upland Brush
B = Paper Birch	K = Rock	P = Lowland Poplar	UM = Upland Mix Forest
C = Cedar	L = Lowland Brush	Q = Mixed Swamp Conifer	V = Bog or Marsh
D = Treed Bog	LM = Lowland Mix Forest	R = Red Pine	W = White Pine
E = Swamp Hardwoods	M = Maple, Beech, Birch	S = Black Spruce	X = Non Stocked
F = Spruce/Fir	MC = Mixed Conifer	T = Tamarack	Y = Sand
G = Grass	MD = Mixed Deciduous	Z = Water	
H = Hemlock	N = Marsh		

Density	
0 = Non Stocked	5 = Pole Timber Medium
1 = Seedling Sapling Poor	6 = Pole Timber Well
2 = Seedling Sapling Medium	7 = Saw Timber Poor
3 = Seedling Sapling Well	8 = Saw Timber Medium
4 = Pole Timber Poor	9 = Saw Timber Well

PU # Acres

Rainy Mix
37.3 Acres
Compartment 68



Legend	
	Sale Boundary (Red)
	Nearby Timber Sale
	Stand
	Retention Areas
	Payment Unit (Road as Payment Unit Line)
	Primary Forest Road
	Forest Access Route
	Administrative Access Only
	Paved Road
	Government Gravel/Dirt
	Private Gravel/Dirt
	Potential Landing Sites

Use QR Code to open Map in App

