



TIMBER SALE MAP

This information provided by authority of Part 525, 1994 PA 451, as amended.

Sale Number 54-037-24	Date 11/01/2024	
Scale 1:15,840	Page 2	Of 2

Forest Management Unit Atlanta Mgt Unit	County Montmorency	Mapped By: K. Beesley Cruised By: K. Beesley
--	-----------------------	---

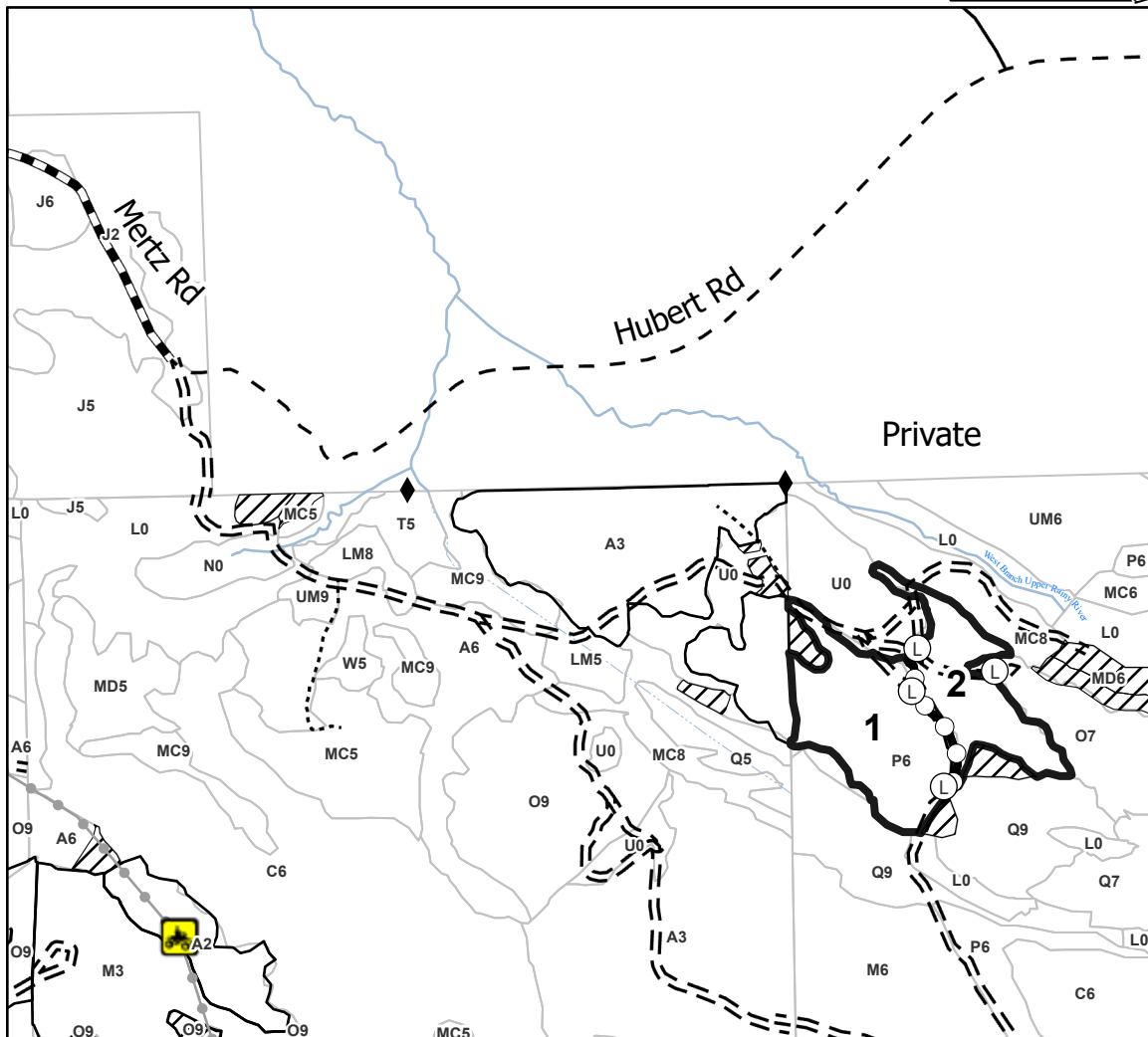

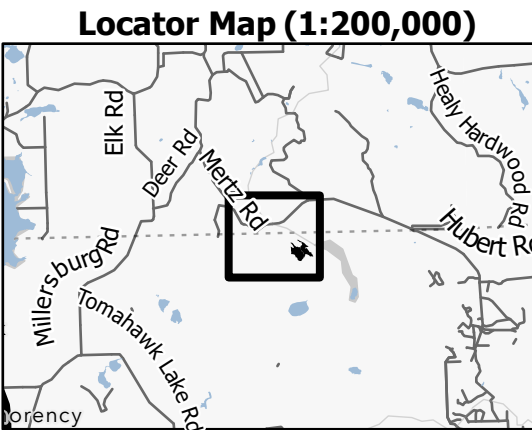
Township 32N	Range 03E	Section(s) and Subdivision(s) Sec. 4 NWNW,S1/2NW,NWSW;
-----------------	--------------	---

Cover Type			
A = Aspen	J = Jack Pine	O = Oak	U = Upland Brush
B = Paper Birch	K = Rock	P = Lowland Poplar	UM = Upland Mix Forest
C = Cedar	L = Lowland Brush	Q = Mixed Swamp Conifer	V = Bog or Marsh
D = Treed Bog	LM = Lowland Mix Forest	R = Red Pine	W = White Pine
E = Swamp Hardwoods	M = Maple, Beech, Birch	S = Black Spruce	X = Non Stocked
F = Spruce/Fir	MC = Mixed Conifer	T = Tamarack	Y = Sand
G = Grass	MD = Mixed Deciduous	Z = Water	
H = Hemlock	N = Marsh		

Density	
0 = Non Stocked	5 = Pole Timber Medium
1 = Seedling Sapling Poor	6 = Pole Timber Well
2 = Seedling Sapling Medium	7 = Saw Timber Poor
3 = Seedling Sapling Well	8 = Saw Timber Medium
4 = Pole Timber Poor	9 = Saw Timber Well

PU #	Acres
1	22.4
2	14.9

Rainy Mix
37.3 Acres
Compartment 68



- ### Legend
- Sale Boundary (Red)
 - Nearby Timber Sale
 - Stand
 - Retention Areas
 - Payment Unit (Road as Payment Unit Line)
 - Recreational Trail
 - Primary Forest Road
 - Forest Access Route
 - Administrative Access Only
 - Paved Road
 - Government Gravel/Dirt
 - Private Gravel/Dirt
 - Potential Landing Sites
 - Field Grade Corner

Use QR Code to open Map in App

