



TIMBER SALE MAP

This information provided by authority of Part 525, 1994 PA 451, as amended.

Sale Number 63-801-24	Date 04/16/2024	
Scale 1:10,000	Page 1	Of 1

Forest Management Unit Cadillac Mgt Unit	County Wexford/Lake	Mapped By: Joel Taylor
		Cruised By: Joel Taylor

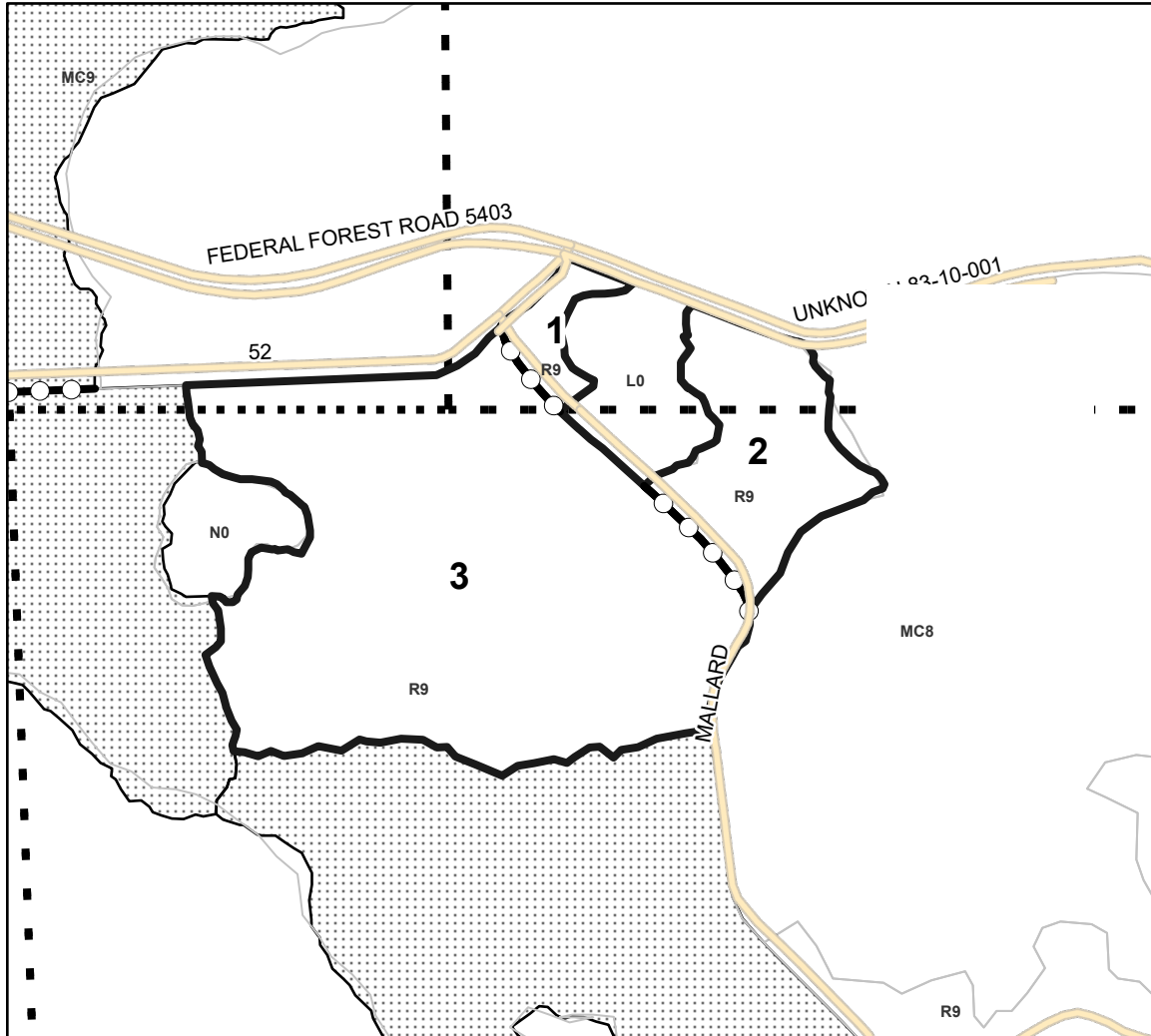

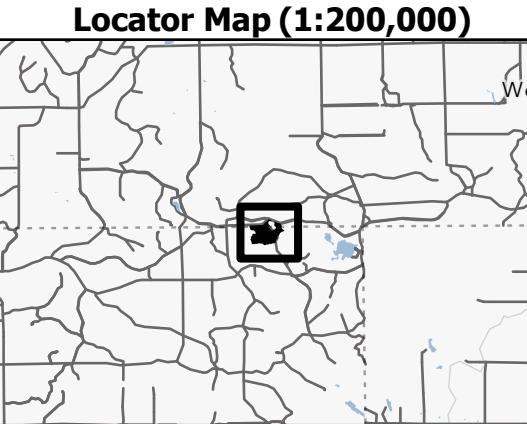
Township 20N / 21N	Range 11W	Section(s) and Subdivision(s) Sec. 2 N1/2NW,NWNE; Sec. 35 SESE; Sec. 36 S1/2SW;
------------------------------	---------------------	--

Cover Type			
A = Aspen	J = Jack Pine	O = Oak	U = Upland Brush
B = Paper Birch	K = Rock	P = Lowland Poplar	UM = Upland Mix Forest
C = Cedar	L = Lowland Brush	Q = Mixed Swamp Conifer	V = Bog or Marsh
D = Treed Bog	LM = Lowland Mix Forest	R = Red Pine	W = White Pine
E = Swamp Hardwoods	M = Maple, Beech, Birch	S = Black Spruce	X = Non Stocked
F = Spruce/Fir	MC = Mixed Conifer	T = Tamarack	Y = Sand
G = Grass	MD = Mixed Deciduous	Z = Water	
H = Hemlock	N = Marsh		


Density	
0 = Non Stocked	5 = Pole Timber Medium
1 = Seedling Sapling Poor	6 = Pole Timber Well
2 = Seedling Sapling Medium	7 = Saw Timber Poor
3 = Seedling Sapling Well	8 = Saw Timber Medium
4 = Pole Timber Poor	9 = Saw Timber Well

PU #	Acres
1	3.3
2	15
3	72.5

GNA2 Shady Grade
90.8 Acres



Legend	
	Payment Unit (Orange)
	Payment Unit
	Stand
	Sections
	Non-DNR Road
	Nearby Timber Sale



Use QR Code to open Map in App

