



TIMBER SALE MAP

This information provided by authority of Part 525, 1994 PA 451, as amended.

Sale Number
63-803-25

Date
07/08/2025

Forest Management Unit	County	Mapped By: Joel Taylor
Cadillac Mgt Unit	Lake	Cruised By: Joel Taylor
Township 20N	Range 11W	Section(s) and Subdivision(s) Sec. 17 NW,NWNE; Sec. 8 SENW,NESW,S1/2SW,W1/2SE;

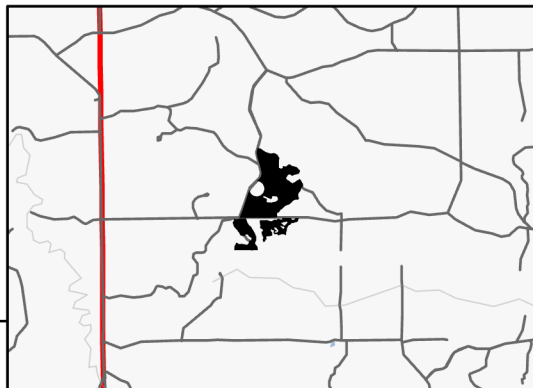
Cover Type

A = Aspen	J = Jack Pine	O = Oak	U = Upland Brush
B = Paper Birch	K = Rock	P = Lowland Poplar	UM = Upland Mix Forest
C = Cedar	L = Lowland Brush	Q = Mixed Swamp Conifer	V = Bog or Marsh
D = Treed Bog	LM = Lowland Mix Forest	R = Red Pine	W = White Pine
E = Swamp Hardwoods	M = Maple, Beech, Birch	S = Black Spruce	X = Non Stocked
F = Spruce/Fir	MC = Mixed Conifer	T = Tamarack	Y = Sand
G = Grass	MD = Mixed Deciduous	Z = Water	
H = Hemlock	N = Marsh		

Density

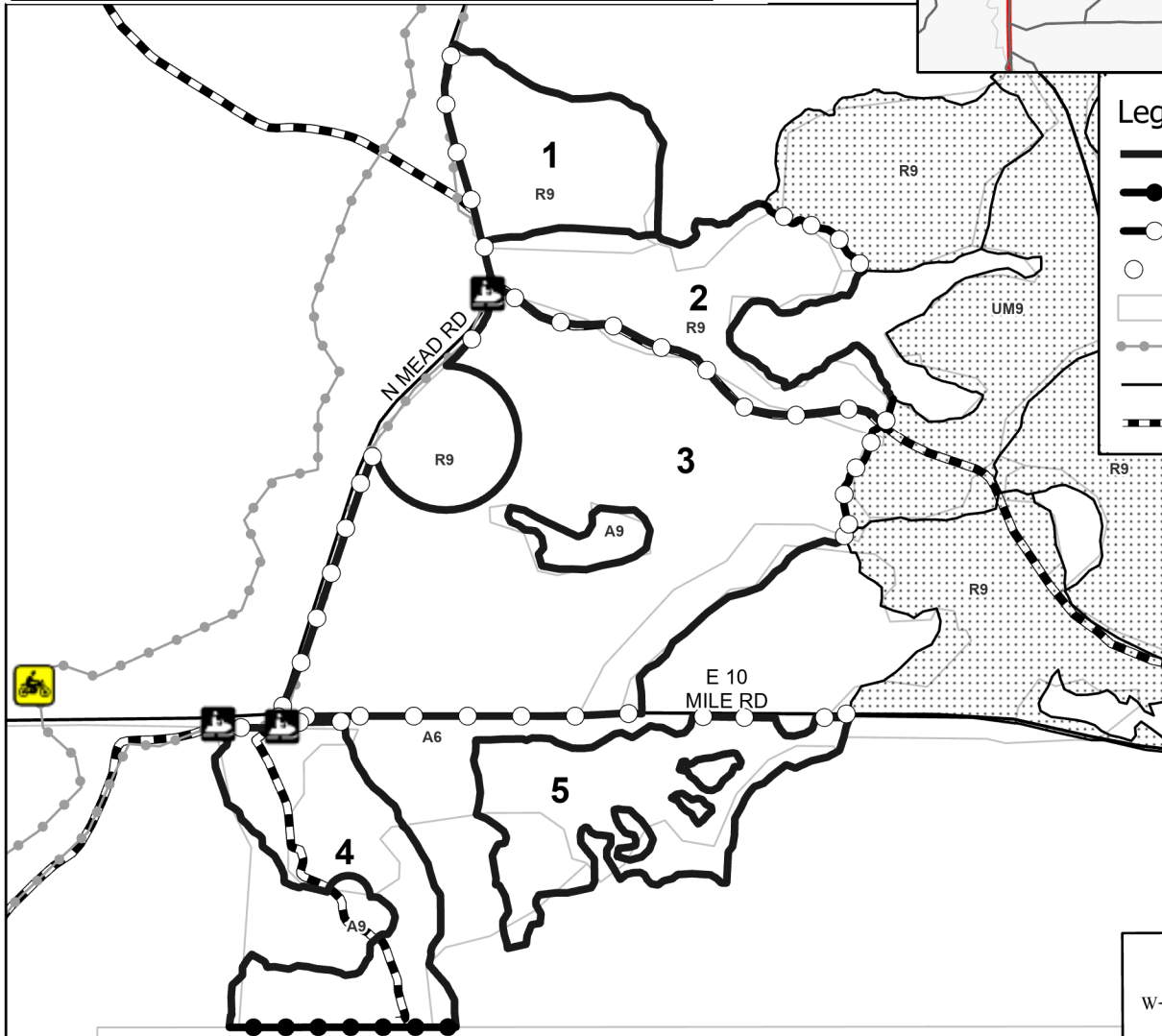

0 = Non Stocked	5 = Pole Timber Medium
1 = Seedling Sapling Poor	6 = Pole Timber Well
2 = Seedling Sapling Medium	7 = Saw Timber Poor
3 = Seedling Sapling Well	8 = Saw Timber Medium
4 = Pole Timber Poor	9 = Saw Timber Well

Locator Map 1:100,000



Payment Unit Number	Acres	Payment Unit Number	Acres
1	13.8	4	19.2
2	19.7	5	18.7
3	63.5		

**GNA2
Siskiwit
134.9 Acres**



Legend

- Against USFS (Orange)
- Private Line (Orange)
- Payment Unit (Orange)
- Payment Unit (Road)
- Stand
- Recreational Trails
- Paved Road
- Government Gravel/Dirt

Use QR Code to
open Map in App

