



**TIMBER SALE MAP**

This information provided by authority of Part 525, 1994 PA 451, as amended.

Sale Number  
**63-801-25**

Date  
**09/05/2025**

Forest Management Unit	County	Mapped By: Joel Taylor	Scale	Page	Of
Cadillac Mgt Unit	Lake	Cruised By: Cadillac FMU	1:15,840	1	1
Township 20N	Range 11W	Section(s) and Subdivision(s) Sec. 1 SWSW; Sec. 11 NE,N1/2SE; Sec. 12 W1/2NW,NWSW; Sec. 2 SESE;			

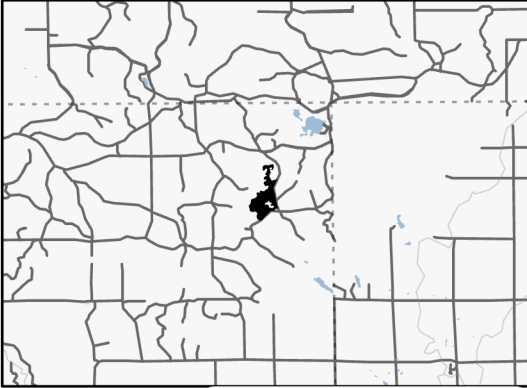
**Cover Type**

A = Aspen	J = Jack Pine	O = Oak	U = Upland Brush
B = Paper Birch	K = Rock	P = Lowland Poplar	UM = Upland Mix Forest
C = Cedar	L = Lowland Brush	Q = Mixed Swamp Conifer	V = Bog or Marsh
D = Treed Bog	LM = Lowland Mix Forest	R = Red Pine	W = White Pine
E = Swamp Hardwoods	M = Maple, Beech, Birch	S = Black Spruce	X = Non Stocked
F = Spruce/Fir	MC = Mixed Conifer	T = Tamarack	Y = Sand
G = Grass	MD = Mixed Deciduous		Z = Water
H = Hemlock	N = Marsh		

**Density**

0 = Non Stocked	5 = Pole Timber Medium
1 = Seedling Sapling Poor	6 = Pole Timber Well
2 = Seedling Sapling Medium	7 = Saw Timber Poor
3 = Seedling Sapling Well	8 = Saw Timber Medium
4 = Pole Timber Poor	9 = Saw Timber Well

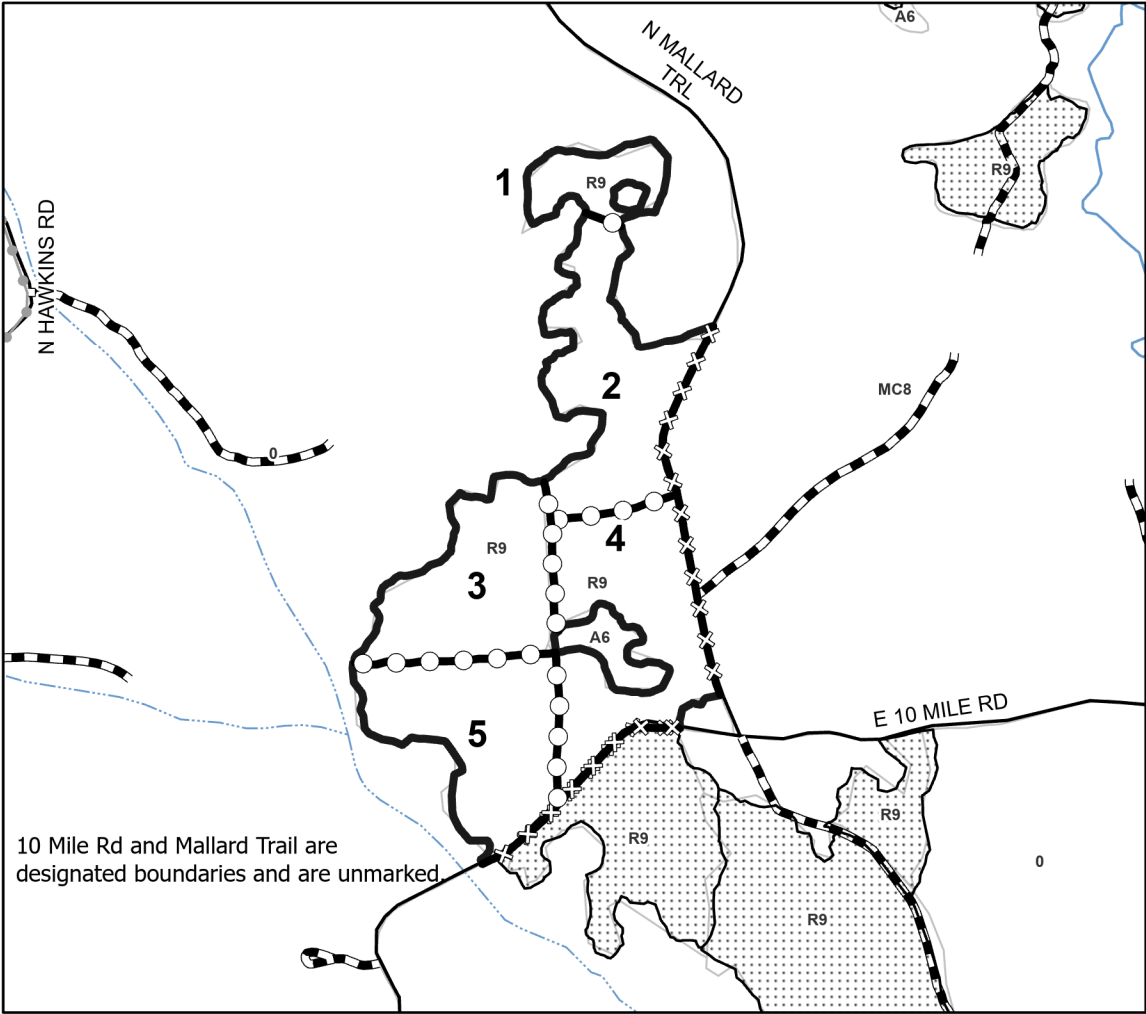
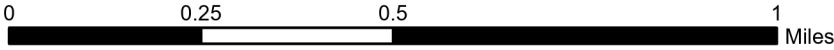
**Locator Map 1:200,000**



Payment Unit Number	Acres
1	8.4
2	29
3	26.4
4	31.5
5	28.1

**GNA2 Thor**

**123.4 Acres**



**Legend**

- Against USFS (Orange)
- Against USFS (Unpainted)
- Payment Unit (Orange)
- Stand
- Paved Road
- Government Gravel/Dirt
- Recreational Trails
- Intermittent Stream
- Perennial River

10 Mile Rd and Mallard Trail are designated boundaries and are unmarked

Use QR Code to open Map in App

