



TIMBER SALE MAP

This information provided by authority of Part 525, 1994 PA 451, as amended.

Sale Number
63-804-25

Date
08/13/2025

Forest Management Unit	County	Mapped By: Joel Taylor	Scale	Page	Of
Cadillac Mgt Unit	Lake	Cruised By: Joel Taylor, Nathan Koetje	1:15,840	1	1
Township 20N	Range 11W	Section(s) and Subdivision(s) Sec. 17 NENE; Sec. 8 NENE,S1/2NE,SE; Sec. 9 W1/2SW;			

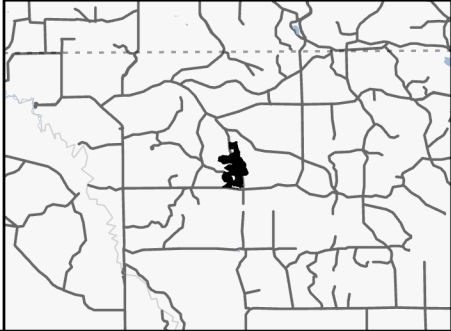
Cover Type

A = Aspen	J = Jack Pine	O = Oak	U = Upland Brush
B = Paper Birch	K = Rock	P = Lowland Poplar	UM = Upland Mix Forest
C = Cedar	L = Lowland Brush	Q = Mixed Swamp Conifer	V = Bog or Marsh
D = Treed Bog	LM = Lowland Mix Forest	R = Red Pine	W = White Pine
E = Swamp Hardwoods	M = Maple, Beech, Birch	S = Black Spruce	X = Non Stocked
F = Spruce/Fir	MC = Mixed Conifer	T = Tamarack	Y = Sand
G = Grass	MD = Mixed Deciduous		Z = Water
H = Hemlock	N = Marsh		

Density

0 = Non Stocked	5 = Pole Timber Medium
1 = Seedling Sapling Poor	6 = Pole Timber Well
2 = Seedling Sapling Medium	7 = Saw Timber Poor
3 = Seedling Sapling Well	8 = Saw Timber Medium
4 = Pole Timber Poor	9 = Saw Timber Well

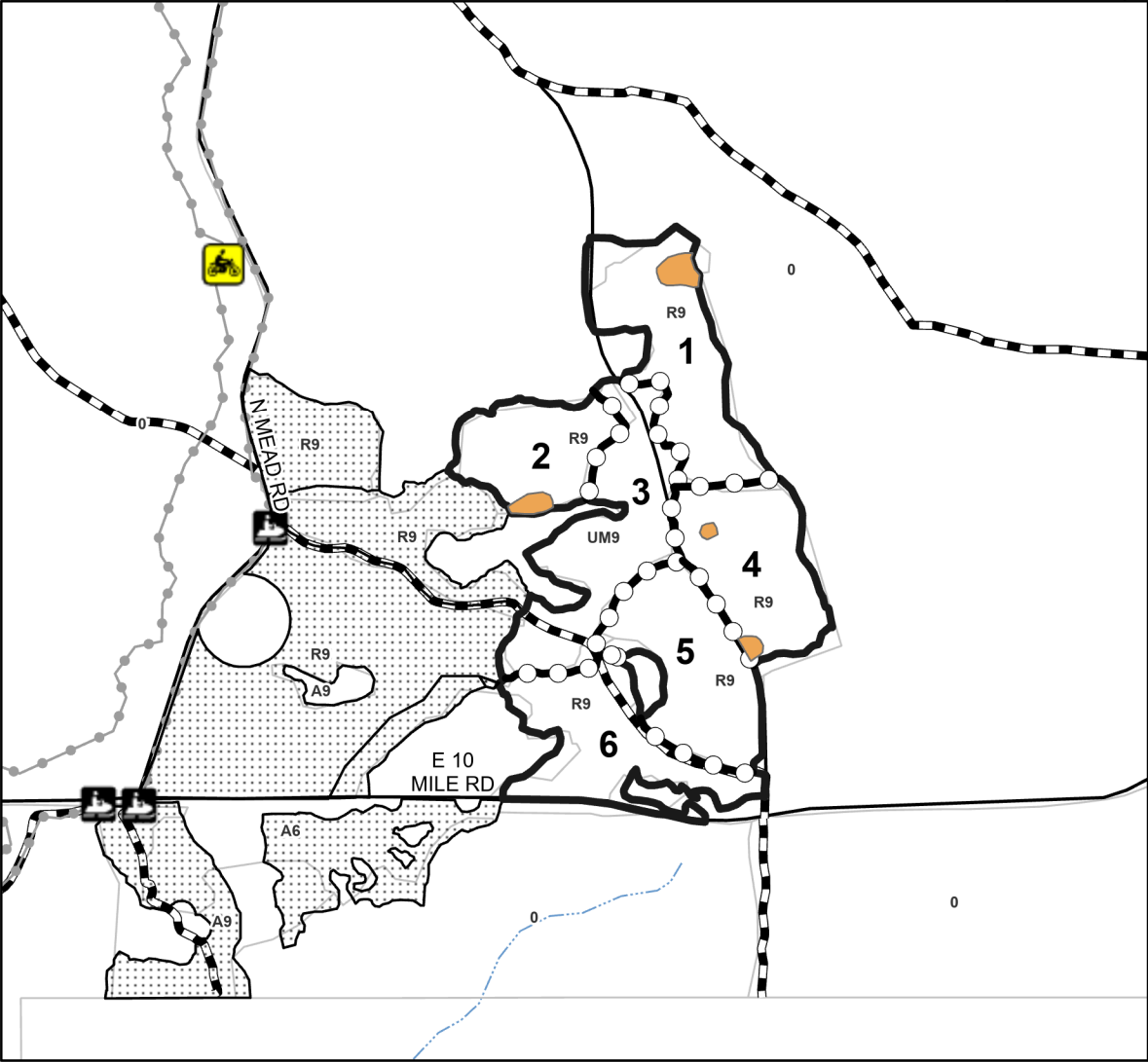

Locator Map 1:200,000



Payment Unit Number	Acres	Payment Unit Number	Acres
1	26	4	22
2	16.3	5	23.2
3	27.3	6	23.1

**GNA2
Windigo**

137.9 Acres



Legend

- Against USFS (Orange)
- Payment Unit (Orange)
- Stand
- Nearby Sale
- Decline Pocket
- Paved Road
- Government Gravel/Dirt
- Recreational Trails
- Intermittent Stream

Use QR Code to
open Map in App

