



TIMBER SALE MAP

This information provided by authority of Part 525, 1994 PA 451, as amended.

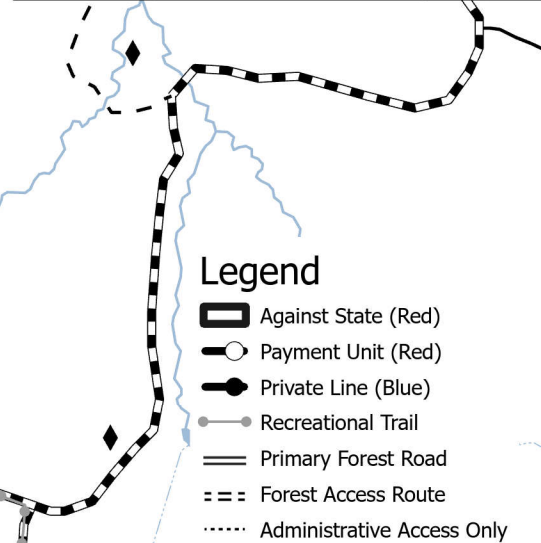
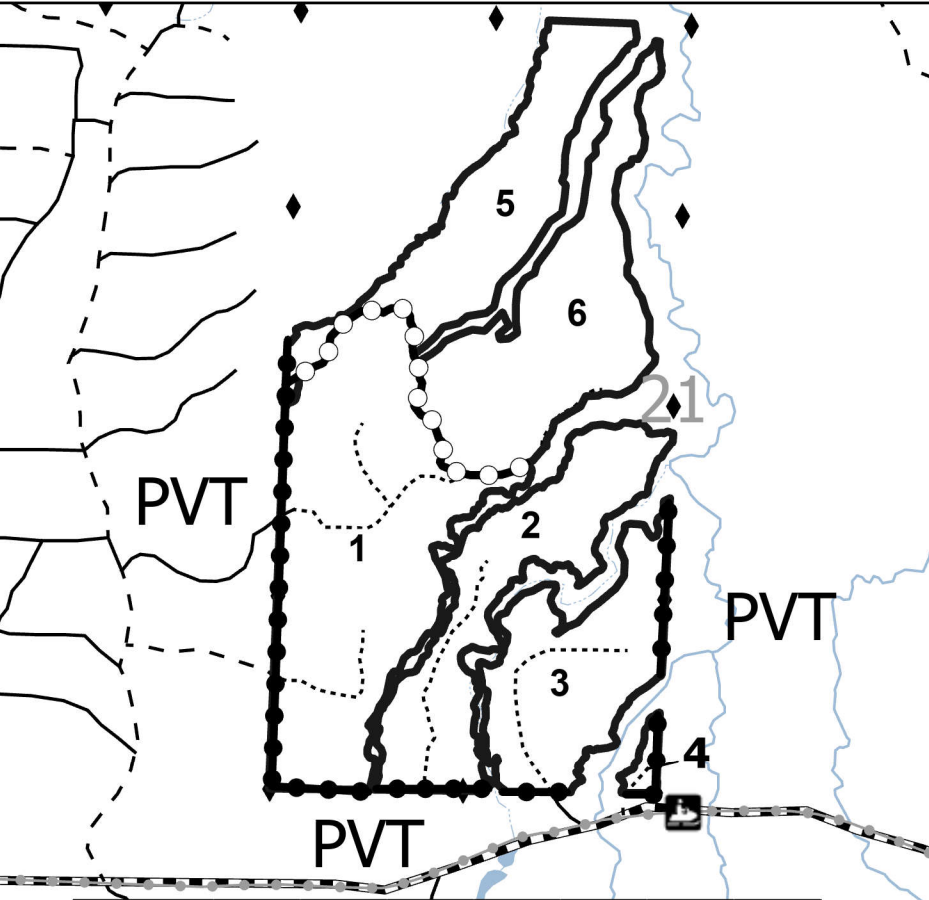
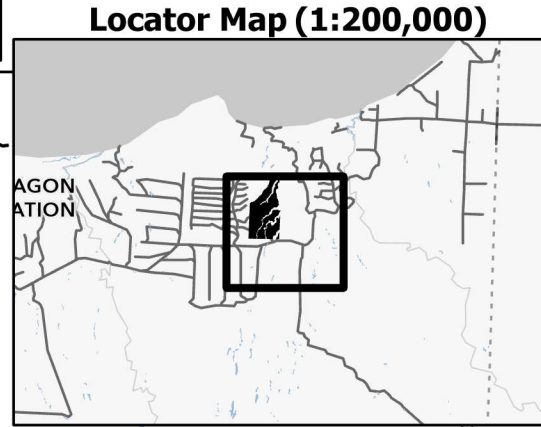
Sale Number 11-017-24	Date 10/01/2024
Scale 1:15,840	Page 1
	Of 1

Forest Management Unit Baraga Mgt Unit	County Ontonagon	Mapped By: Ryan Mattila Cruised By: Baraga Staff
---	---------------------	---

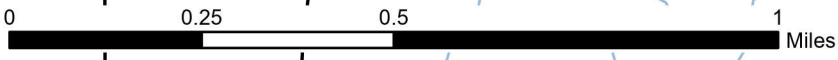
Township 53N	Range 37W	Section(s) and Subdivision(s) Sec. 20 NESE; Sec. 21 NW,SW;
-----------------	--------------	--

Cover Type			
A = Aspen	J = Jack Pine	O = Oak	U = Upland Brush
B = Paper Birch	K = Rock	P = Lowland Poplar	UM = Upland Mix Forest
C = Cedar	L = Lowland Brush	Q = Mixed Swamp Conifer	V = Bog or Marsh
D = Treed Bog	LM = Lowland Mix Forest	R = Red Pine	W = White Pine
E = Swamp Hardwoods	M = Maple, Beech, Birch	S = Black Spruce	X = Non Stocked
F = Spruce/Fir	MC = Mixed Conifer	T = Tamarack	Y = Sand
G = Grass	MD = Mixed Deciduous		Z = Water
H = Hemlock	N = Marsh		

Density	
0 = Non Stocked	5 = Pole Timber Medium
1 = Seedling Sapling Poor	6 = Pole Timber Well
2 = Seedling Sapling Medium	7 = Saw Timber Poor
3 = Seedling Sapling Well	8 = Saw Timber Medium
4 = Pole Timber Poor	9 = Saw Timber Well



Camp 18 Hardwoods							
Ontonagon - Compartment 68							
UNIT	1	2	3	4	5	6	TOTALS
ACRES	71.7	36	32.3	1.8	33.8	43.4	219.0
Sawlogs MBF							
Basswood	4.3	0.4	3.0	0.0	0.0	0.0	7.7
Red Maple	1.0	1.1	7.8	0.6	10.2	13.3	34.0
Sugar Maple	79.2	36.2	6.5	0.0	5.6	6.9	134.4
Yellow Birch	1.1	1.8	0.0	0.0	1.7	2.1	6.7
TOTAL	85.6	39.5	17.3	0.6	17.5	22.3	182.8
Pulpwood CORDS							
Balsam Fir	6	6	6	0	7	9	34
Basswood	31	7	10	0	0	0	48
Mixed Hardwood	509	235	255	12	431	556	1998
Mixed Spruce	0	0	0	0	3	5	8
TOTAL	546	248	271	12	441	570	2088



Use QR Code to open Map in App

