



TIMBER SALE MAP

This information provided by authority of Part 525, 1994 PA 451, as amended.

Sale Number 11-011-25	Date 02/19/2025	
Scale 1:15,840	Page 1	Of 1

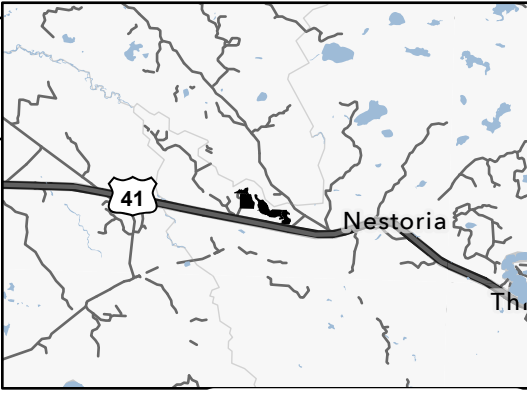
Forest Management Unit Baraga Mgt Unit	County Baraga	Mapped By: Ryan Mattila
		Cruised By: Baraga staff and Students

Township 48N	Range 32W	Section(s) and Subdivision(s) Sec. 10 S1/2NW; Sec. 4 SESW,SWSE; Sec. 9 N1/2NE,SENE;
------------------------	---------------------	--

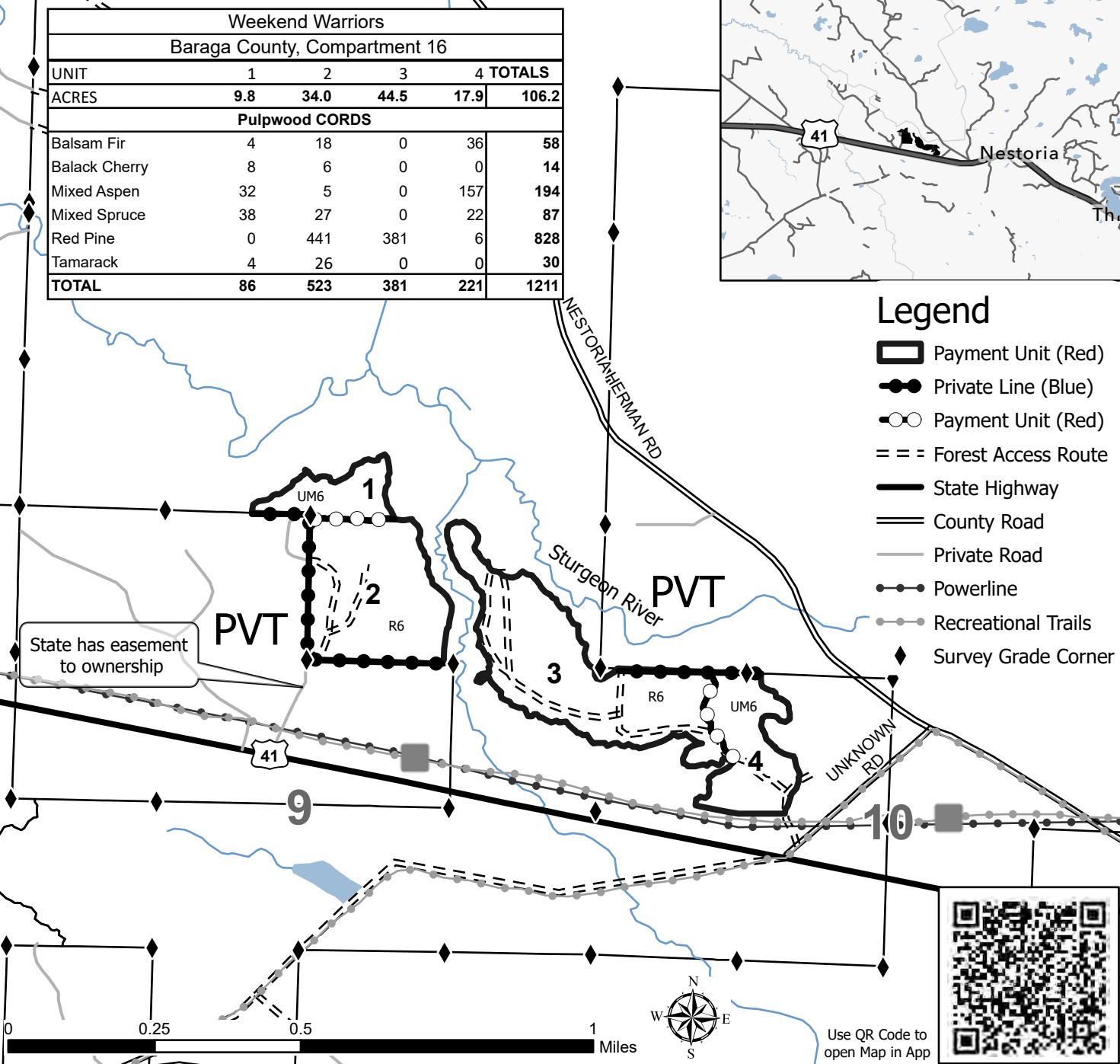
Cover Type			
A = Aspen	J = Jack Pine	O = Oak	U = Upland Brush
B = Paper Birch	K = Rock	P = Lowland Poplar	UM = Upland Mix Forest
C = Cedar	L = Lowland Brush	Q = Mixed Swamp Conifer	V = Bog or Marsh
D = Treed Bog	LM = Lowland Mix Forest	R = Red Pine	W = White Pine
E = Swamp Hardwoods	M = Maple, Beech, Birch	S = Black Spruce	X = Non Stocked
F = Spruce/Fir	MC = Mixed Conifer	T = Tamarack	Y = Sand
G = Grass	MD = Mixed Deciduous	Z = Water	
H = Hemlock	N = Marsh		

Density	
0 = Non Stocked	5 = Pole Timber Medium
1 = Seedling Sapling Poor	6 = Pole Timber Well
2 = Seedling Sapling Medium	7 = Saw Timber Poor
3 = Seedling Sapling Well	8 = Saw Timber Medium
4 = Pole Timber Poor	9 = Saw Timber Well

Locator Map 1:200,000

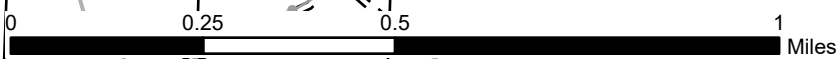


Weekend Warriors					
Baraga County, Compartment 16					
UNIT	1	2	3	4	TOTALS
ACRES	9.8	34.0	44.5	17.9	106.2
Pulpwood CORDS					
Balsam Fir	4	18	0	36	58
Balack Cherry	8	6	0	0	14
Mixed Aspen	32	5	0	157	194
Mixed Spruce	38	27	0	22	87
Red Pine	0	441	381	6	828
Tamarack	4	26	0	0	30
TOTAL	86	523	381	221	1211



Legend

- Payment Unit (Red)
- Private Line (Blue)
- Payment Unit (Red)
- Forest Access Route
- State Highway
- County Road
- Private Road
- Powerline
- Recreational Trails
- Survey Grade Corner



Use QR Code to open Map in App

