



**TIMBER SALE MAP**

This information provided by authority of Part 525, 1994 PA 451, as amended.

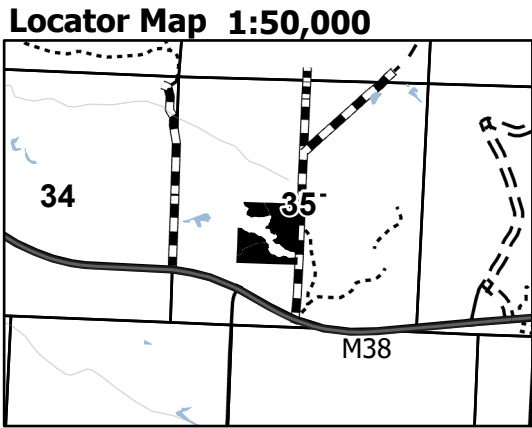
Sale Number <b>11-020-25</b>	Date <b>02/26/2025</b>
Scale <b>1:15,840</b>	Page <b>1</b>
	Of <b>1</b>

Forest Management Unit <b>Baraga Mgt Unit</b>	County <b>Ontonagon</b>	Mapped By: Fred Hansen
		Cruised By: Dorvinen, Hansen

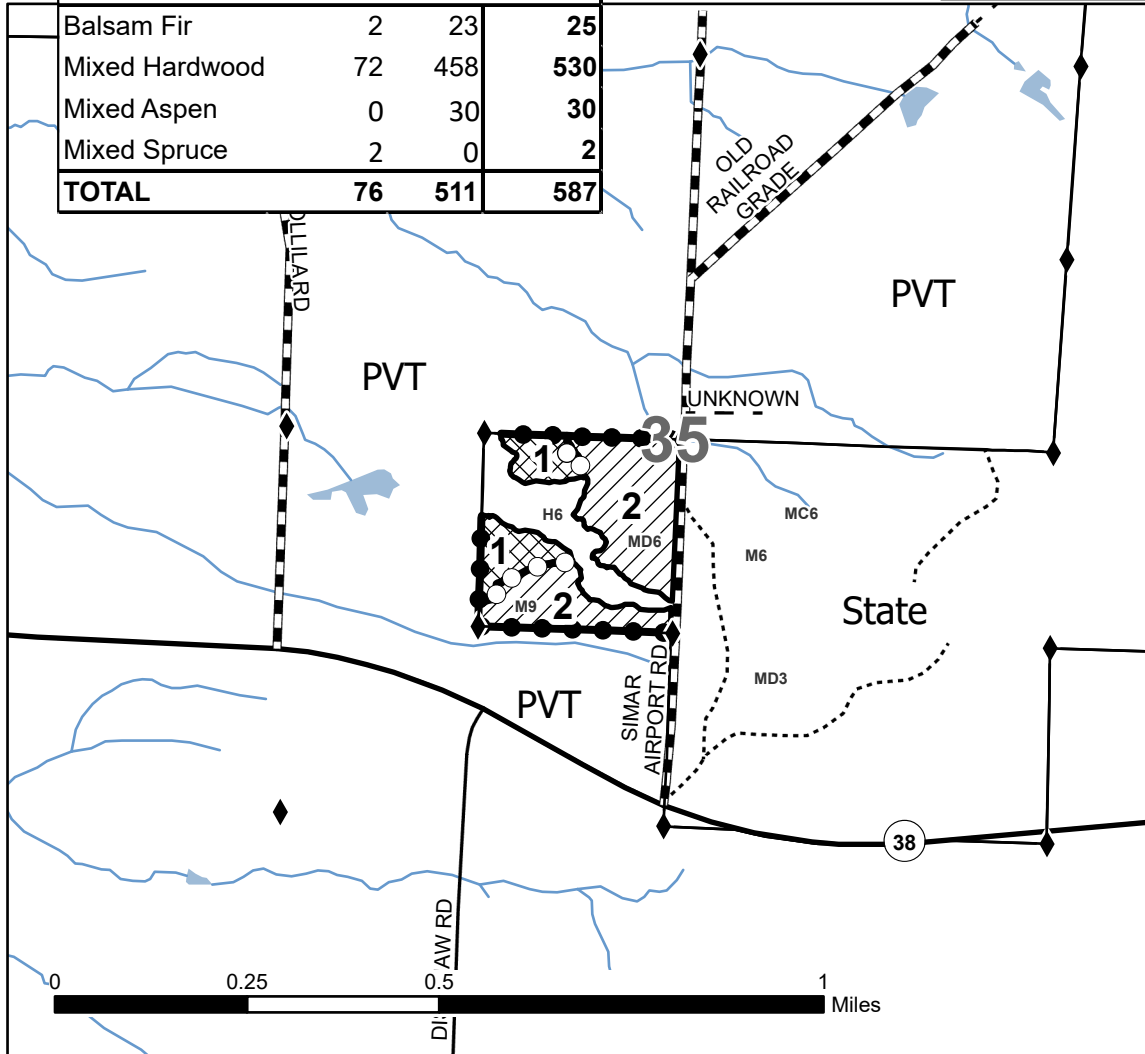
Township <b>51N</b>	Range <b>37W</b>	Section(s) and Subdivision(s) <b>Sec. 35 NESW,NWSE;</b>
------------------------	---------------------	--

Cover Type			
A = Aspen	J = Jack Pine	O = Oak	U = Upland Brush
B = Paper Birch	K = Rock	P = Lowland Poplar	UM = Upland Mix Forest
C = Cedar	L = Lowland Brush	Q = Mixed Swamp Conifer	V = Bog or Marsh
D = Treed Bog	LM = Lowland Mix Forest	R = Red Pine	W = White Pine
E = Swamp Hardwoods	M = Maple, Beech, Birch	S = Black Spruce	X = Non Stocked
F = Spruce/Fir	MC = Mixed Conifer	T = Tamarack	Y = Sand
G = Grass	MD = Mixed Deciduous	Z = Water	
H = Hemlock	N = Marsh		


Density	
0 = Non Stocked	5 = Pole Timber Medium
1 = Seedling Sapling Poor	6 = Pole Timber Well
2 = Seedling Sapling Medium	7 = Saw Timber Poor
3 = Seedling Sapling Well	8 = Saw Timber Medium
4 = Pole Timber Poor	9 = Saw Timber Well



3 Licks Mix			
Houghton County, Compartment 56			
UNIT	1	2	TOTALS
ACRES	7.7	22.4	30.1
Sawlogs MBF			
Red Maple	3.8	7.5	11.3
<b>TOTAL</b>	<b>3.8</b>	<b>7.5</b>	<b>11.3</b>
Pulpwood CORDS			
Balsam Fir	2	23	25
Mixed Hardwood	72	458	530
Mixed Aspen	0	30	30
Mixed Spruce	2	0	2
<b>TOTAL</b>	<b>76</b>	<b>511</b>	<b>587</b>



Legend	
	Against State (Red)
	Private Line (Blue)
	Payment Unit (Red)
	Selection
	Clearcut
	State Forests
	Administrative Access Only
	Paved Road
	Government Gravel/Dirt
	Private Gravel/Dirt
	Perennial River
	Survey Grade Corner
	DNR Road Labels



Use QR Code to open Map in App

