



TIMBER SALE MAP

This information provided by authority of Part 525, 1994 PA 451, as amended.

Sale Number 12-051-25	Date 01/06/2025	
Scale 1:20,000	Page 1	Of 1

Forest Management Unit Crystal Falls Mgt Unit	County Iron	Mapped By: Brolin
		Cruised By: Brolin

Township 42N	Range 32W	Section(s) and Subdivision(s) Sec. 23 SESE; Sec. 24 SWSW; Sec. 26 SESW,SWSE; Sec. 27 SE; Sec. 35 N1/2NW,NWNE;
------------------------	---------------------	---

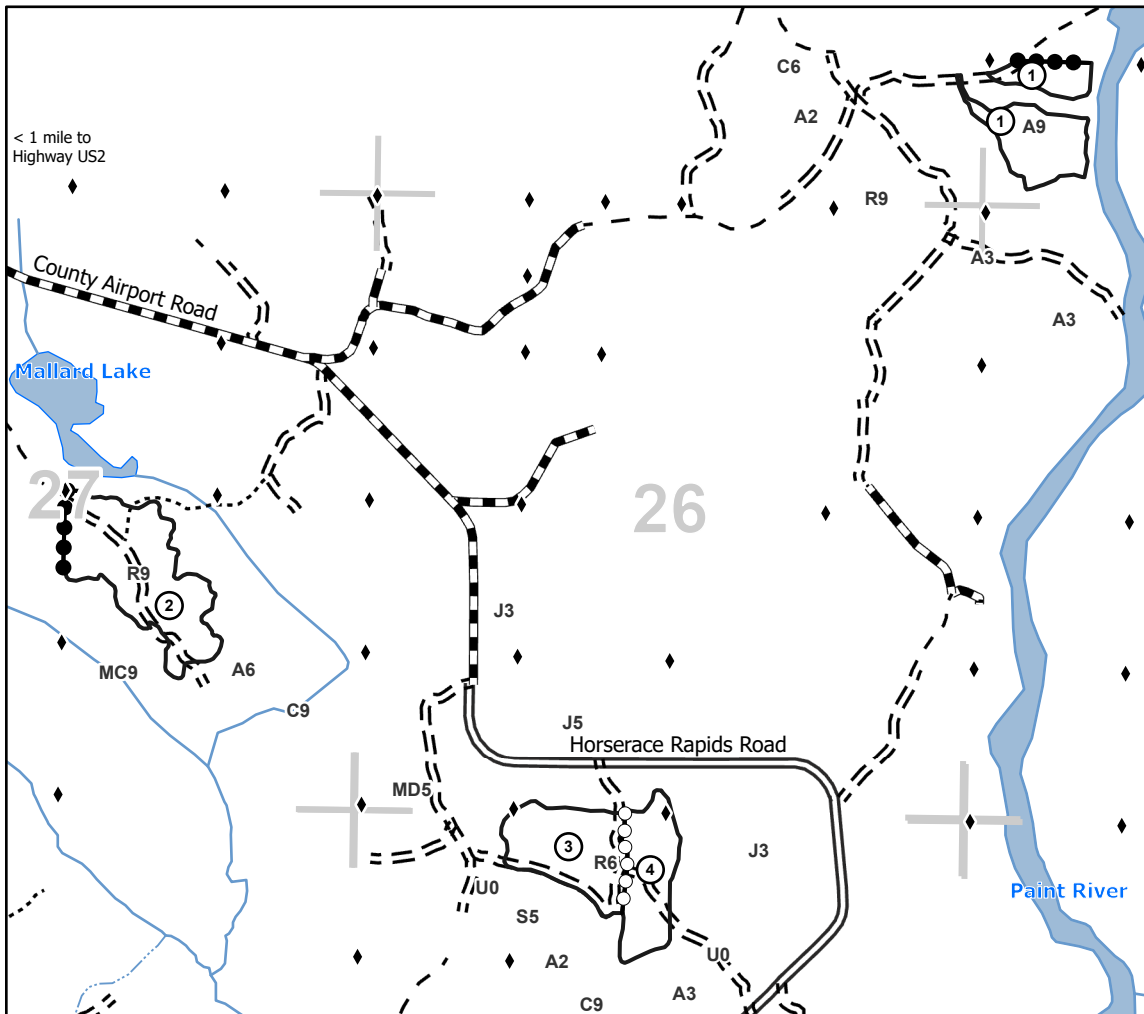
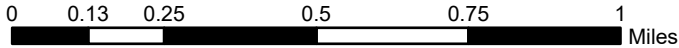
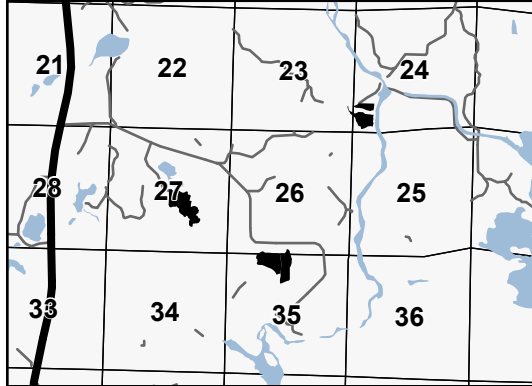
Cover Type			
A = Aspen	J = Jack Pine	O = Oak	U = Upland Brush
B = Paper Birch	K = Rock	P = Lowland Poplar	UM = Upland Mix Forest
C = Cedar	L = Lowland Brush	Q = Mixed Swamp Conifer	V = Bog or Marsh
D = Treed Bog	LM = Lowland Mix Forest	R = Red Pine	W = White Pine
E = Swamp Hardwoods	M = Maple, Beech, Birch	S = Black Spruce	X = Non Stocked
F = Spruce/Fir	MC = Mixed Conifer	T = Tamarack	Y = Sand
G = Grass	MD = Mixed Deciduous	Z = Water	
H = Hemlock	N = Marsh		

Density	
0 = Non Stocked	5 = Pole Timber Medium
1 = Seedling Sapling Poor	6 = Pole Timber Well
2 = Seedling Sapling Medium	7 = Saw Timber Poor
3 = Seedling Sapling Well	8 = Saw Timber Medium
4 = Pole Timber Poor	9 = Saw Timber Well

Payment Unit Number	Acres
1	15.6
2	25.6
3	16.4
4	12.7

Airplane Pine Compartment 12162 70.3 Acres

Locator Map 1:100,000



Legend

- Payment Unit
- Private Line (Blue)
- Payment Unit (Yellow)
- Primary Forest Road
- Forest Access Route
- Administrative Access Only
- Government Gravel/Dirt
- Private Gravel/Dirt
- Intermittent Stream
- Perennial River
- Survey Grade Corner
- MIRIS Section Corner

Use QR Code to open Map in App

