

## TIMBER SALE MAP

This information provided by authority of Part 525, 1994 PA 451, as amended.

Sale Number

**11-017-26**

Date

10/10/2025

Forest Management Unit		County	Mapped By: Ryan Mattila	Scale 1:15,840	Page 1	Of 1
Baraga Mgt Unit		Marquette	Cruised By: Baraga Staff			
Township 52N	Range 29W /	Section(s) and Subdivision(s) Sec. 13 S1/2NE,SE; Sec. 18 N1/2SW,SESW;				

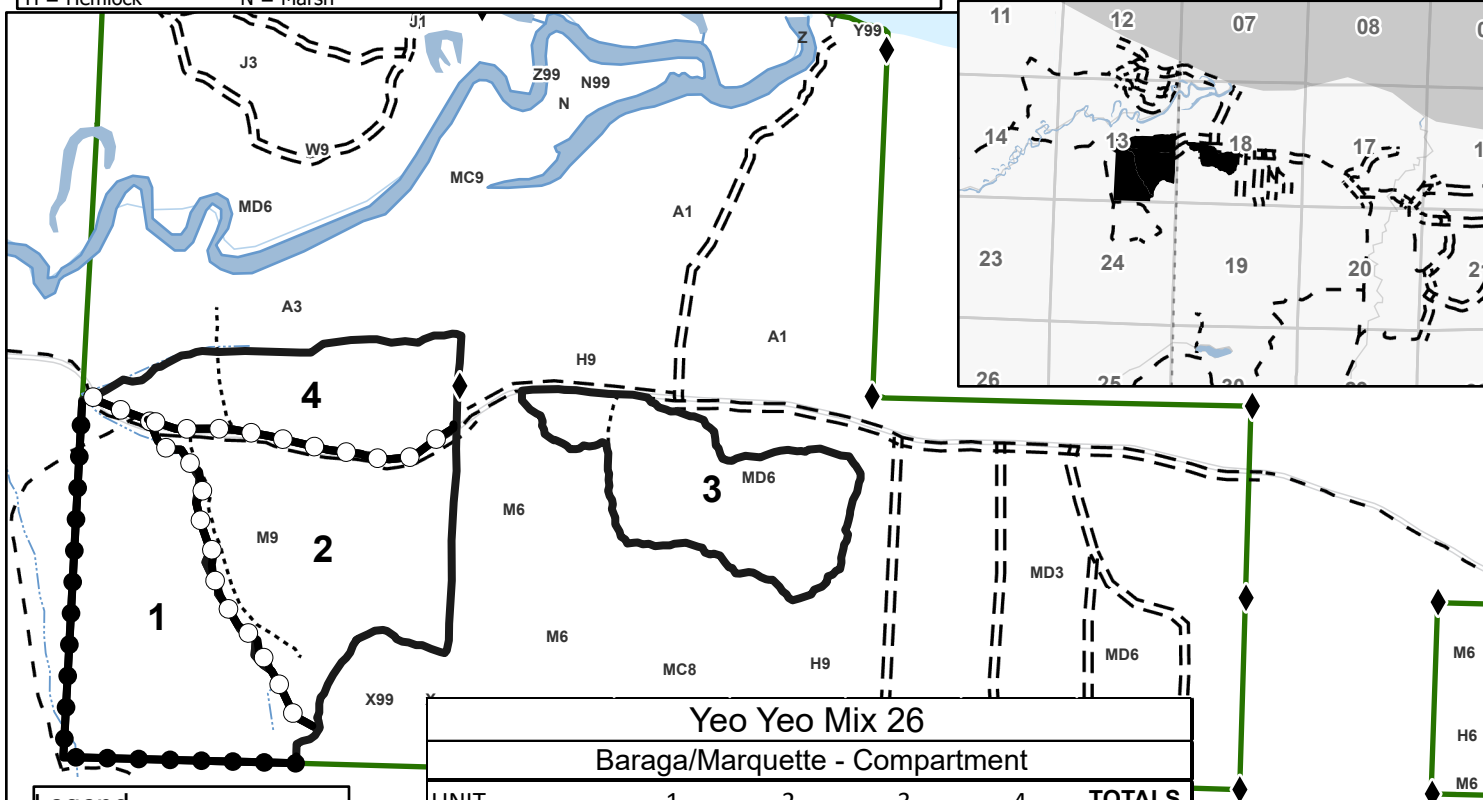
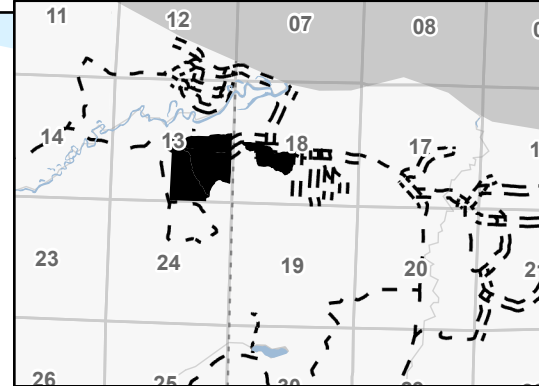
## Cover Type

A = Aspen	J = Jack Pine	O = Oak	U = Upland Brush
B = Paper Birch	K = Rock	P = Lowland Poplar	UM = Upland Mix Forest
C = Cedar	L = Lowland Brush	Q = Mixed Swamp Conifer	V = Bog or Marsh
D = Treed Bog	LM = Lowland Mix Forest	R = Red Pine	W = White Pine
E = Swamp Hardwoods	M = Maple, Beech, Birch	S = Black Spruce	X = Non Stocked
F = Spruce/Fir	MC = Mixed Conifer	T = Tamarack	Y = Sand
G = Grass	MD = Mixed Deciduous		Z = Water
H = Hemlock	N = Marsh		











## Density

0 = Non Stocked	5 = Pole Timber Medium
1 = Seedling Sapling Poor	6 = Pole Timber Well
2 = Seedling Sapling Medium	7 = Saw Timber Poor
3 = Seedling Sapling Well	8 = Saw Timber Medium
4 = Pole Timber Poor	9 = Saw Timber Well

## Locator Map 1:100,000



### Legend

-  Against State (Red)
-  Private Line (Blue)
-  Payment Unit (Red)
-  Lakes and Rivers
-  Forest Access Route
-  Administrative Access Only
-  Private Gravel/Dirt
-  Intermittent Stream
-  Perennial River
-  Survey Grade Corner



A horizontal scale bar representing distance in miles. The bar is marked with 0, 0.25, 0.5, and 1. A white rectangular segment is positioned between the 0.25 and 0.5 mile marks.

## Yeo Yeo Mix 26

## Baraga/Marquette - Compartment

UNIT	1	2	3	4	TOTALS
ACRES	6.5	48.9	47.3	22.5	125.2

## Sawlogs MBF

Black Ash	0.9	0.8	0.0	0.5	<b>2.2</b>
Paper Birch	3.0	2.9	31.0	1.7	<b>38.6</b>
Red Maple	30.5	29.7	38.5	16.7	<b>115.4</b>
Sugar Maple	48.6	47.4	11.9	26.7	<b>134.6</b>
White Ash	24.1	23.5	0.0	13.2	<b>60.8</b>
Yellow Birch	6.8	6.6	0.0	3.7	<b>17.1</b>
<b>TOTAL</b>	<b>113.0</b>	<b>110.1</b>	<b>81.4</b>	<b>62.0</b>	<b>366.5</b>

## Pulpwood CORDS

Mixed Aspen	0	0	174	0	<b>174</b>
Mixed Hardwood	374	363	380	203	<b>1320</b>
Paper Birch	3	3	266	2	<b>274</b>
<b>TOTAL</b>	<b>377</b>	<b>366</b>	<b>820</b>	<b>205</b>	<b>1768</b>

Use QR Code to  
open Map in App

