



TIMBER SALE MAP

This information provided by authority of Part 525, 1994 PA 451, as amended.

Sale Number

63-007-25

Date

09/05/2025

Forest Management Unit

Cadillac Mgt Unit

County

Wexford

Mapped By: Adamczyk

Cruised By: River Valley Forestry

Scale

1:15,840

Page

1

Of

1

Township

24N

Range

10W

Section(s) and

Subdivision(s) **Sec. 29 SWSW; Sec. 30 SENW,S1/2NE,NESW,N1/2SE,SESE; Sec. 32 NW;**

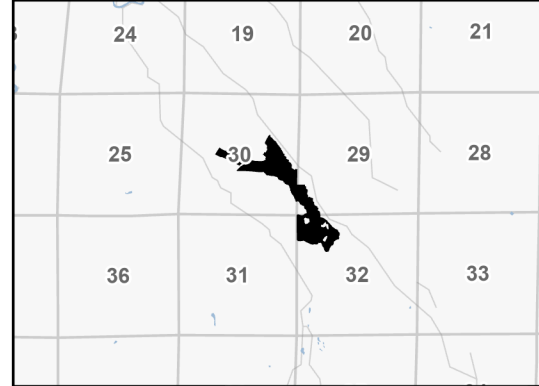
Cover Type

A = Aspen	J = Jack Pine	O = Oak	U = Upland Brush
B = Paper Birch	K = Rock	P = Lowland Poplar	UM = Upland Mix Forest
C = Cedar	L = Lowland Brush	Q = Mixed Swamp Conifer	V = Bog or Marsh
D = Treed Bog	LM = Lowland Mix Forest	R = Red Pine	W = White Pine
E = Swamp Hardwoods	M = Maple, Beech, Birch	S = Black Spruce	X = Non Stocked
F = Spruce/Fir	MC = Mixed Conifer	T = Tamarack	Y = Sand
G = Grass	MD = Mixed Deciduous		Z = Water
H = Hemlock	N = Marsh		

Density

0 = Non Stocked	5 = Pole Timber Medium
1 = Seedling Sapling Poor	6 = Pole Timber Well
2 = Seedling Sapling Medium	7 = Saw Timber Poor
3 = Seedling Sapling Well	8 = Saw Timber Medium
4 = Pole Timber Poor	9 = Saw Timber Well

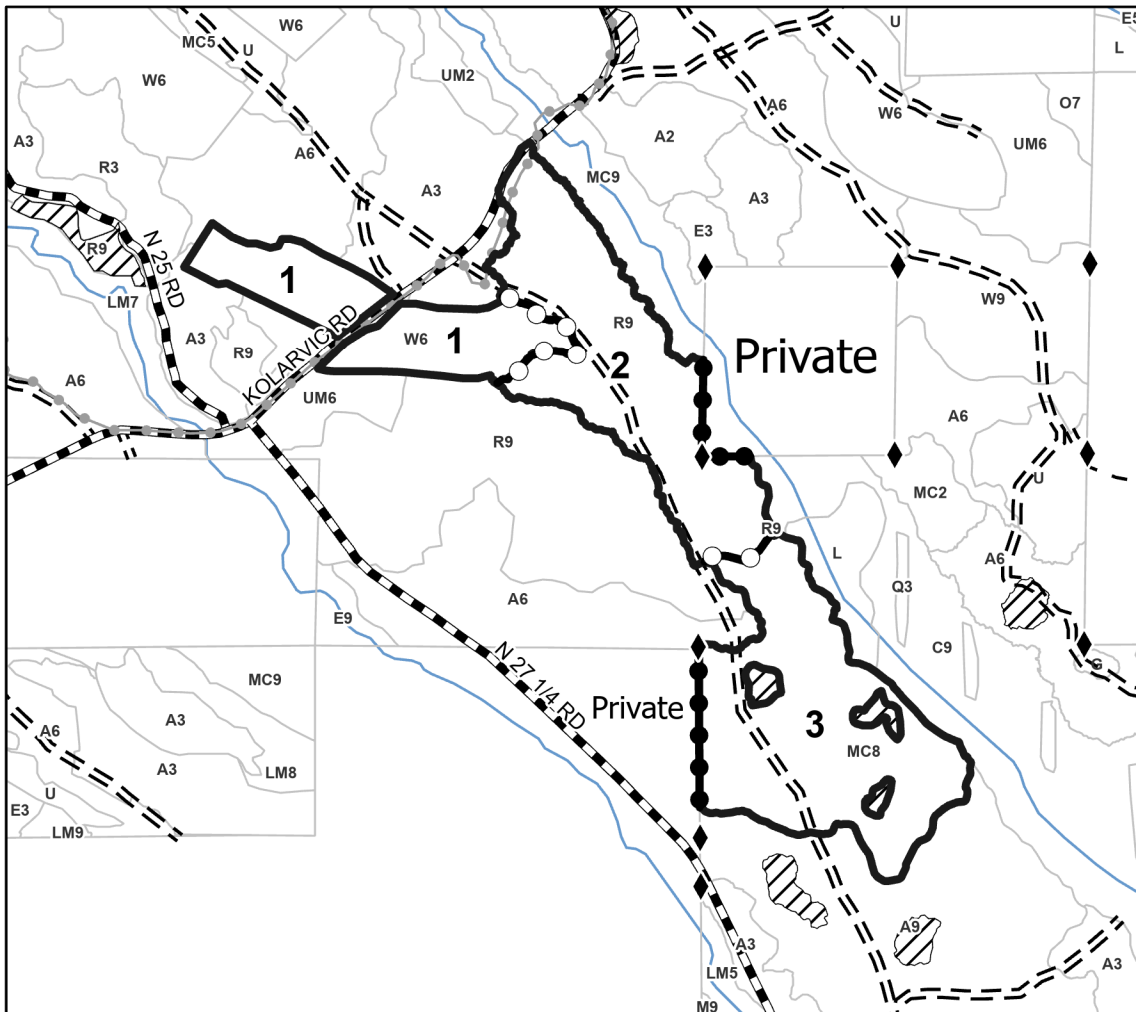

Locator Map 1:100,000



Payment Unit Number	Acres
1	26.8
2	46.8
3	52.8

Deadhead Pine Mix

126.4 Acres



Legend

- Payment Unit
- Private Line (Blue)
- Payment Unit (Yellow)
- Recreational Trails
- Forest Access Route
- Government Gravel/Dirt
- Private Gravel/Dirt
- Survey Grade Corner

Use QR Code to open Map in App

