



# TIMBER SALE MAP

This information provided by authority of Part 525, 1994 PA 451, as amended.

Sale Number

**63-021-25**

Date

**09/05/2025**

Forest Management Unit

Cadillac Mgt Unit

County

Missaukee

Mapped By: Nate Koetje

Cruised By: River Valley Forestry

Scale

1:14,265

Page

1

Of

1

Township

23N

Range

07W

Section(s) and

Subdivision(s) Sec. 12 SE; Sec. 13 NE,N1/2SE;

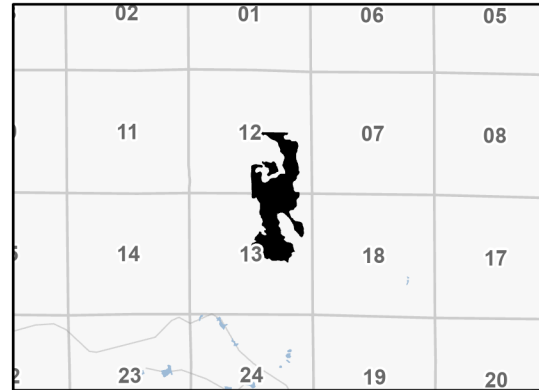
## Cover Type

A = Aspen	J = Jack Pine	O = Oak	U = Upland Brush
B = Paper Birch	K = Rock	P = Lowland Poplar	UM = Upland Mix Forest
C = Cedar	L = Lowland Brush	Q = Mixed Swamp Conifer	V = Bog or Marsh
D = Treed Bog	LM = Lowland Mix Forest	R = Red Pine	W = White Pine
E = Swamp Hardwoods	M = Maple, Beech, Birch	S = Black Spruce	X = Non Stocked
F = Spruce/Fir	MC = Mixed Conifer	T = Tamarack	Y = Sand
G = Grass	MD = Mixed Deciduous	Z = Water	
H = Hemlock	N = Marsh		

## Density

0 = Non Stocked	5 = Pole Timber Medium
1 = Seedling Sapling Poor	6 = Pole Timber Well
2 = Seedling Sapling Medium	7 = Saw Timber Poor
3 = Seedling Sapling Well	8 = Saw Timber Medium
4 = Pole Timber Poor	9 = Saw Timber Well


## Locator Map 1:100,000



Payment Unit Number	Acres
2	47.9
3	9.4
4	36.4
1	68.2

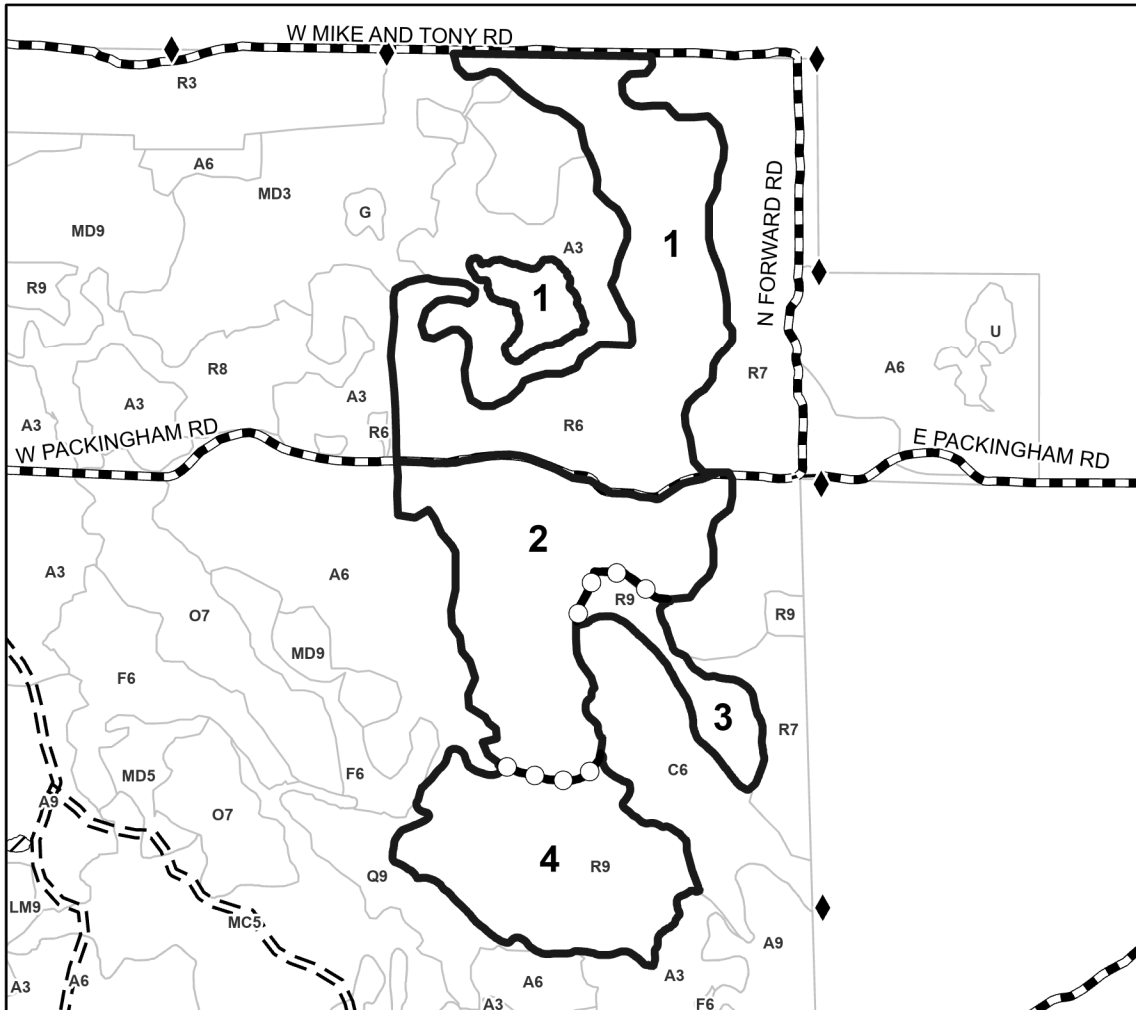
## Jellycoat Pine

**161.9 Acres**



## Legend

- Payment Unit
- Payment Unit (Yellow)
- Forest Access Route
- Paved Road
- Government Gravel/Dirt



Use QR Code to open Map in App

