



TIMBER SALE MAP

This information provided by authority of Part 525, 1994 PA 451, as amended.

Sale Number 12-010-23	Date 06/26/2023	
Scale 1:31,680	Page 1	Of 1

Forest Management Unit Escanaba Mgt Unit	County Dickinson	Mapped By: Jacob Siler Cruised By: Jacob Siler
---	---------------------	---

Township 41N / 42N	Range 29W	Section(s) and Subdivision(s) NW,W1/2NE,N1/2SW,NWSE of S5, E1/2NW,NE of S6, SESE of S31, SWSW of S32
-----------------------	--------------	---

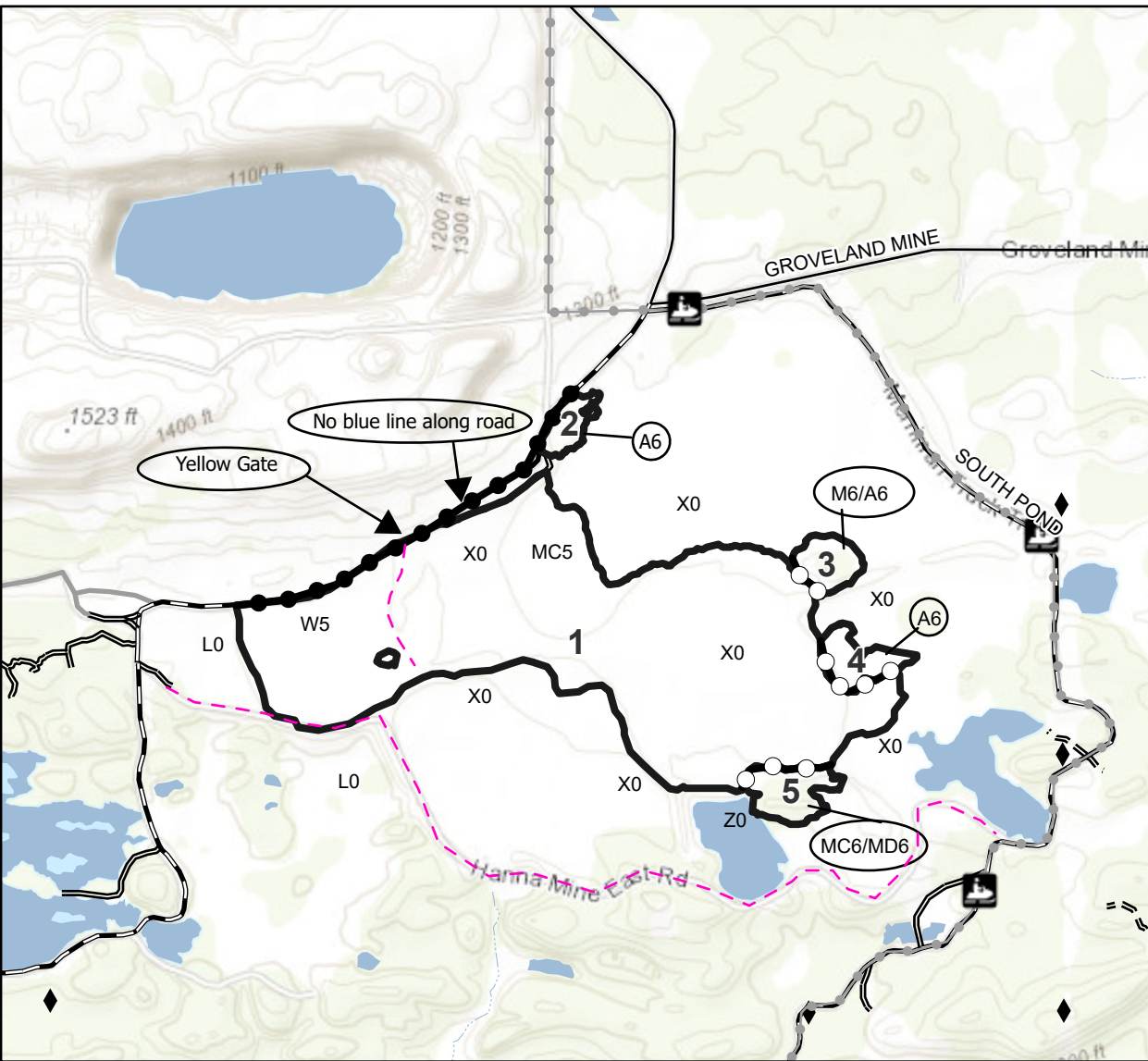

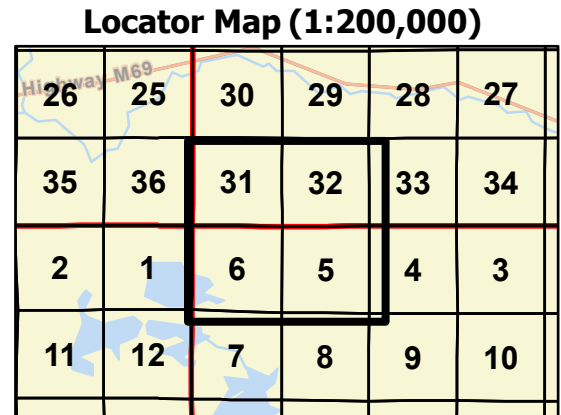
Cover Type			
A = Aspen	J = Jack Pine	O = Oak	U = Upland Brush
B = Paper Birch	K = Rock	P = Lowland Poplar	UM = Upland Mix Forest
C = Cedar	L = Lowland Brush	Q = Mixed Swamp Conifer	V = Bog or Marsh
D = Treed Bog	LM = Lowland Mix Forest	R = Red Pine	W = White Pine
E = Swamp Hardwoods	M = Maple, Beech, Birch	S = Black Spruce	X = Non Stocked
F = Spruce/Fir	MC = Mixed Conifer	T = Tamarack	Y = Sand
G = Grass	MD = Mixed Deciduous	Z = Water	
H = Hemlock	N = Marsh		

Density	
0 = Non Stocked	5 = Pole Timber Medium
1 = Seedling Sapling Poor	6 = Pole Timber Well
2 = Seedling Sapling Medium	7 = Saw Timber Poor
3 = Seedling Sapling Well	8 = Saw Timber Medium
4 = Pole Timber Poor	9 = Saw Timber Well

PU #	Acres
1	250.6
2	5.1
3	7.4
4	7.7
5	9.7

Groveland Clearing

280.4 Acres



- ### Legend
- Payment Unit (Yellow)
 - Private Line (Blue)
 - Recreational Trail
 - Primary Forest Road
 - Secondary Forest Road
 - Forest Access Route
 - Paved Road
 - Gravel Road
 - County Road - Seasonal
 - Private Road
 - Closed Road
 - Survey Grade Corner
 - Intermittent Stream
 - Lakes and Rivers

Use QR Code to open Map in App

