

TIMBER SALE MAP

This information provided by authority of Part 525, 1994 PA 451, as amended.

Sale Number

33-005-25

Date

09/05/2025

Forest Management Unit		County	Mapped By: Baker	Scale 1:15,840	Page 1	Of 2
Escanaba Mgt Unit		Delta	Cruised By: Wilson			
Township 37N	Range 24W	Section(s) and Subdivision(s) N1/2SW; Sec. 15 S1/2SW; Sec. 16 NW,NESE,S1/2SE; Sec. 17 E1/2NE; Sec. 21 NENE; Sec. 22 NWNW; Sec. 3				

Cover Type

A = Aspen	J = Jack Pine	O = Oak	U = Upland Brush
B = Paper Birch	K = Rock	P = Lowland Poplar	UM = Upland Mix Forest
C = Cedar	L = Lowland Brush	Q = Mixed Swamp Conifer	V = Bog or Marsh
D = Treed Bog	LM = Lowland Mix Forest	R = Red Pine	W = White Pine
E = Swamp Hardwoods	M = Maple, Beech, Birch	S = Black Spruce	X = Non Stocked
F = Spruce/Fir	MC = Mixed Conifer	T = Tamarack	Y = Sand
G = Grass	MD = Mixed Deciduous		Z = Water
H = Hemlock	N = Marsh		

Density

0 = Non Stocked	5 = Pole Timber Medium
1 = Seedling Sapling Poor	6 = Pole Timber Well
2 = Seedling Sapling Medium	7 = Saw Timber Poor
3 = Seedling Sapling Well	8 = Saw Timber Medium
4 = Pole Timber Poor	9 = Saw Timber Well

Payment Unit Number	Acres	Payment Unit Number	Acres
1	19.7	6	7.1
2	16	7	12.4
3	14.4	8	31.6
4	18.3	9	9.8
5	4.3		

Dog Days

Compartment 77 & 80

133.6 Acres

PVT












**45.608414,
-87.266900**

Forest Island Trail

PVT

PVT

Legend

-  Payment Unit
-  Private Line (Blue)
-  Payment Unit (Yellow)
-  Primary Forest Road
-  Forest Access Route
-  Administrative Access Only
-  Paved Road
-  Private Gravel/Dirt
-  Recreational Trails
-  Survey Grade Corner
-  Retention Area

Use QR Code to
open Map in App



0 0.25 0.5 1 Miles